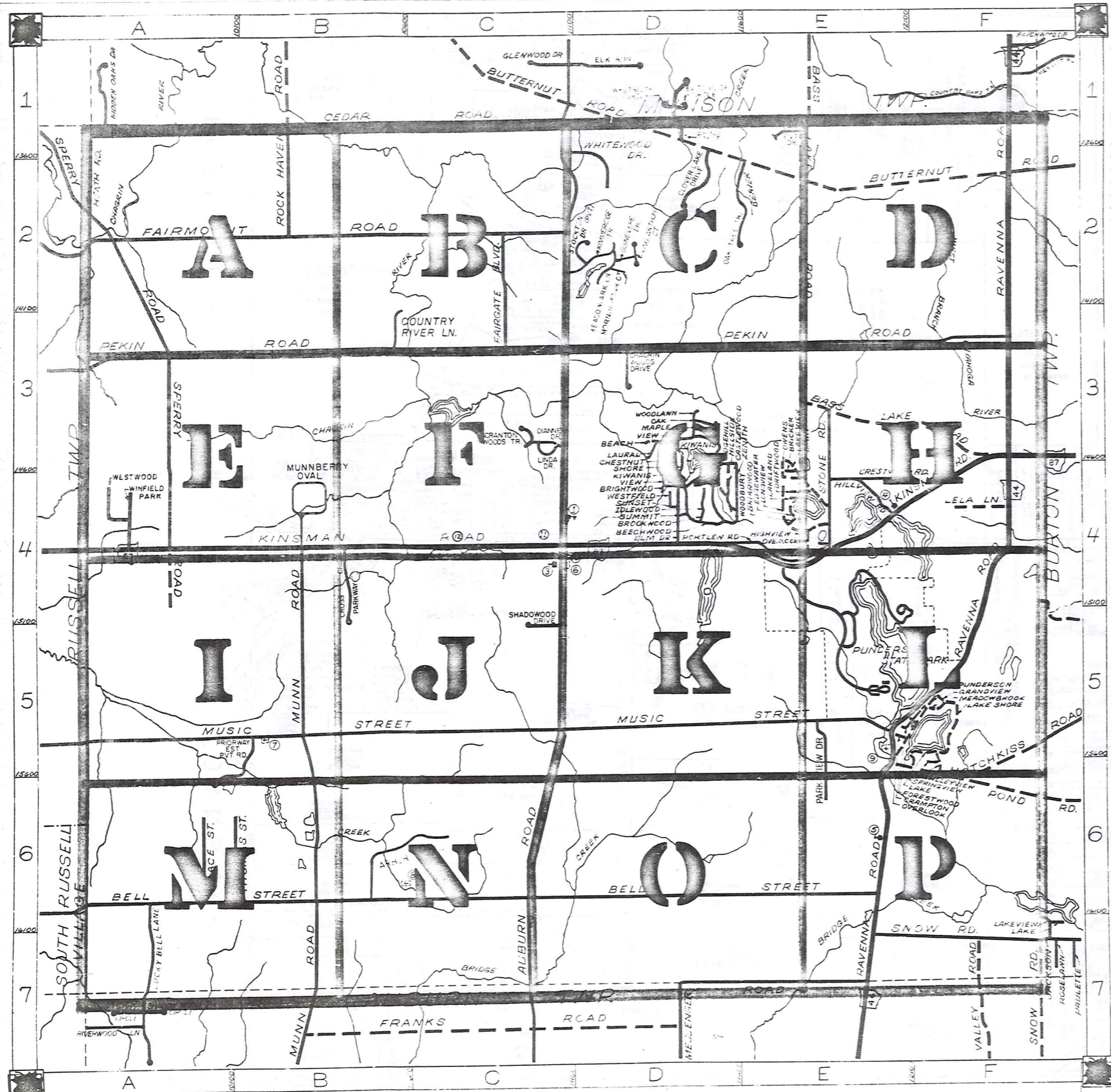


# ROAD INDEX



A		H cont.		P cont.	
ARBOR TR	C6	HIGHVIEW AVE	E4	PARK VIEW DR	E5
ASHWOOD DR	D4	HILLSIDE DR	D4	PEKIN RD	A3-F3
AUBURN RD	C1-C7	HILLVIEW RD	E4	POND RD	F6
		HOTCHKISS RD	F6-F5	PORTLEWY DR	E4
				PRIORWAY DR (PVT)	B5
				PUNDERSON RD	F5
<b>B</b>		<b>T</b>		<b>R</b>	
BASS LAKE RD	E1-F3	TDLWOOD DR	D4	RAVENNA RD	F1-E7
BEACH DR.	D3			ROCK HAVEN RD.	B1-B2
BEECHWOOD DR.	D4				
BELL ST.	A6-E6				
BRIARWOOD AVE.	E4				
BRICKER ST.	E3				
BRIGHTWOOD DR.	D4				
BROOKWOOD DR	D4				
BUTTERNUT RD.	C1-F2				
<b>C</b>		<b>K</b>		<b>S</b>	
CASTLEWOOD DR	D4	KIMMERIDGE TR	D2	SCRANTON WOODS TR	C3
CEDAR RD	A1-C1	KING ARTHUR CT	D4	SHADOWOOD DR	C5
CHAGRIN WOODS DR	D3	KINSMAN RD	A4-F3	SHORE DR	D4
CHESTNUT DR	D2	KIWANIS DR	D3	SNOW RD	F7
CLOVER LAKE DR	B3			SPERRY RD	A2-A4
COUNTRY RIVER LN	F5			SPRINGVIEW DR	F5
CRAMPTON DR	E4			STOCKTON DR (PVT)	D2
CRESTWOOD DR	E4			STONE RD	E3-E4
CROSS CREEK PARKWAY	B4			SUMMIT DR	D4
				SUNSET DR	D4
<b>D</b>		<b>L</b>		<b>T</b>	
DIANNE DR	C3	LAKE DR	F5	THOMAS ST	86
DRIFTWOOD AVE	E4	LAKELAND AVE	E4		
		LAKE SHORE DR	F5		
		LAKEVIEW DR	E4		
		LAURAL DR.	F4		
		LELA LN	C3		
		LINDA DR.	E4		
		LONGVIEW DR.	A7		
		LUCKY BELL LN			
<b>E</b>		<b>M</b>		<b>U</b>	
EDGEHILL DR.	D4	MAIN ST	E4	V	
EDGEWATER DR.	E4	MAPLE DR	D3	VALLEY RD.	F7
ELM DR.	D4	MEADOWBROOK DR.	F5	VALLEYVIEW DR	F6
		MEADOWLARK LN.	D2	VICTORY LN (PVT)	E1
		MESSENGER RD	D7-E7	VIEW DR	D3
		MORNINGSTAR CT	D2		
		MUNN RD	B4-B7		
		MUNNBERRY	B4		
		MUSIC ST.	A5-E5		
<b>F</b>		<b>N</b>		<b>W</b>	
FAIRMOUNT RD.	A2-C2	OAK DR.	D3	WALNUT TRACE	D1
FORESTWOOD DR	F5	OAK TREE TR	D2	WESTFIELD DR.	D4
		OVERLOOK DR	E4	WESTWOOD DR	A4
		OVERLOOK DR	E5	WHITEWOOD DR.	D2
		OWENS RD	E4	WINFIELD PARK DR	A4
				WOODBURY DR.	D4
				WOODLAWN DR.	D3
<b>G</b>		<b>O</b>		<b>X Y</b>	
GRACE ST.	A6				
GRANDVIEW DR	F5				
GUINEVERE DRIVE	D2				
<b>H</b>		<b>P</b>		<b>Z</b>	
HEATH RD	A1-A2	PARKLANE	D4	ZENITH DR.	D4

- ① NEWBURY SCHOOL (ELEM & HIGH)
- ② NEWBURY COMM CHURCH
- ③ ST HELEN'S CHURCH
- ④ CHURCH OF THE NAZARENE
- ⑤ NEWBURY CENTER CEMETERY
- ⑥ MUNN CEMETERY
- ⑦ MORTON CEMETERY
- ⑧ SOUTH NEWBURY CEM.
- ⑨ NEWBURY TOWNSHIP HALL
- ⑩ NEWBURY TWP FIRE DEPT
- ⑪ U.S. POST OFFICE (NEWBURY)

## NEWBURY TOWNSHIP

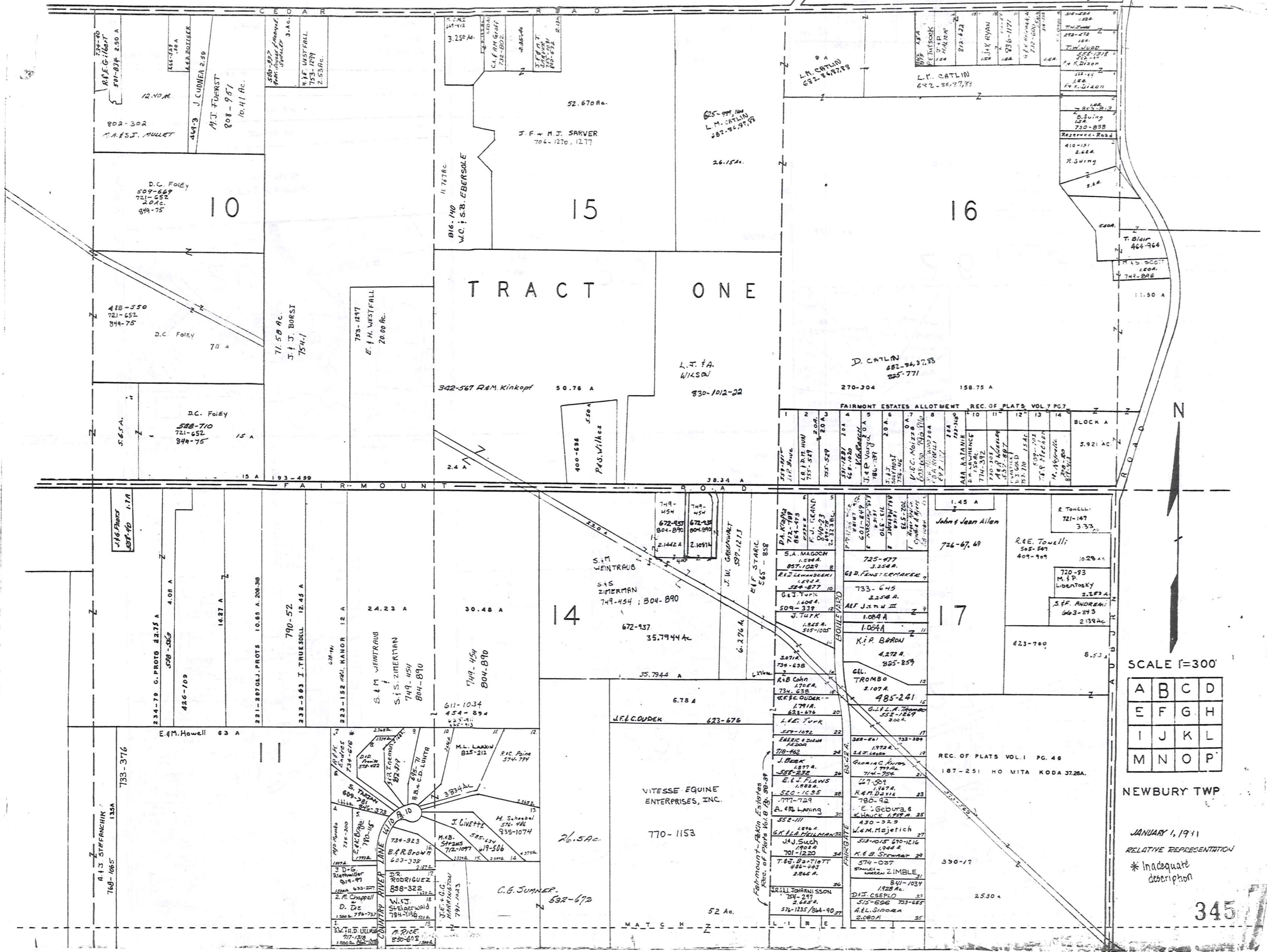
SCALE: 1" = 2,000'  
 ROBERT L. PHILLIPS, 343  
 GAUGA COUNTY ENGINEER

--- UNPAVED ROAD  
 --- PAVED ROAD  
 --- TOWNSHIP LINE  
 --- CORPORATION LINE



MUNSON TOWNSHIP

Auburn-Cedar Estates, Vol. 7-Pg. 26



TRACT ONE



SCALE 1"=300'

A	B	C	D
E	F	G	H
I	J	K	L
M	N	O	P

NEWBURY TWP

JANUARY 1, 1911

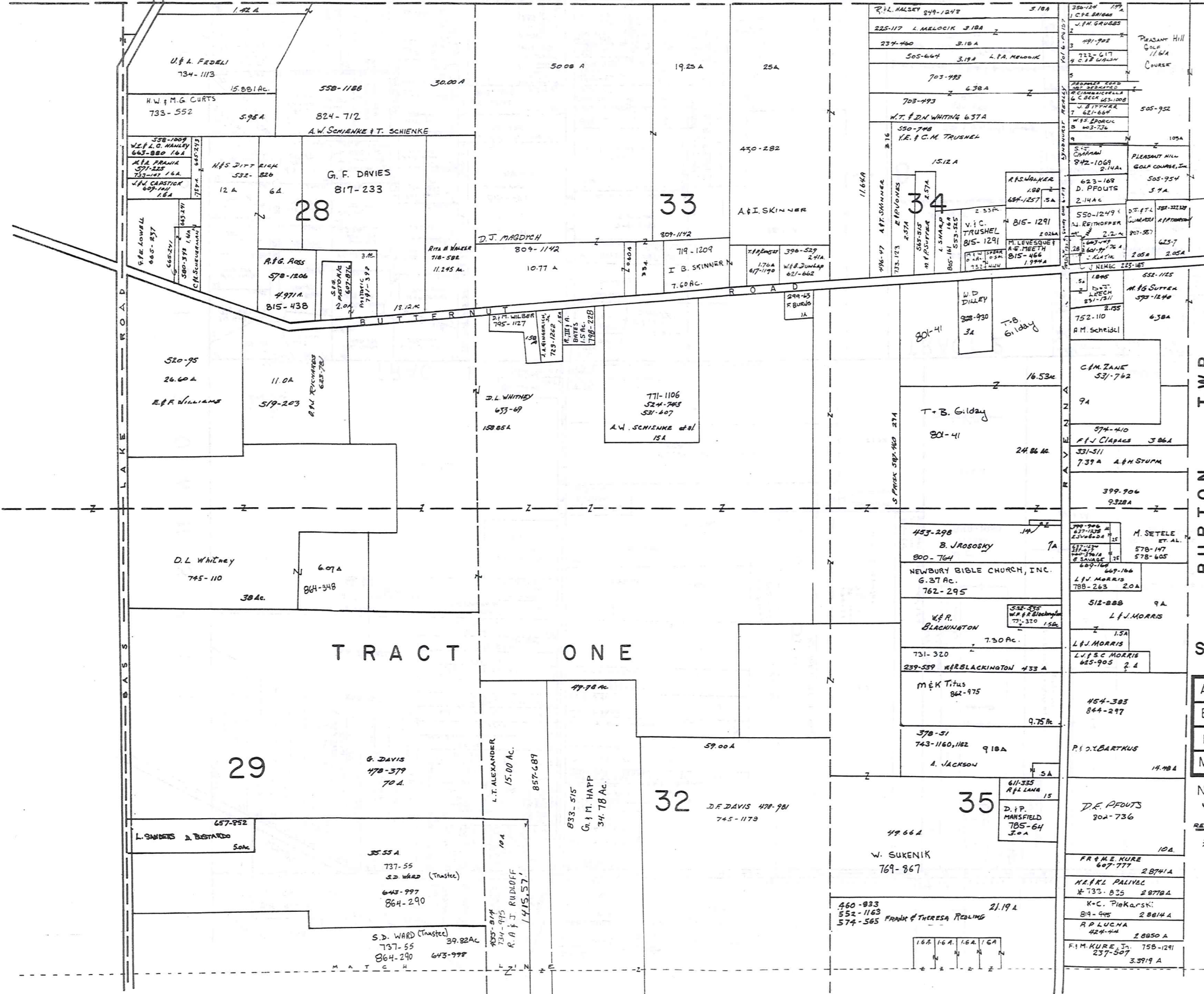
RELATIVE REPRESENTATION

\* Inadequate description



MUNSON TOWNSHIP

CLARIDON TWP



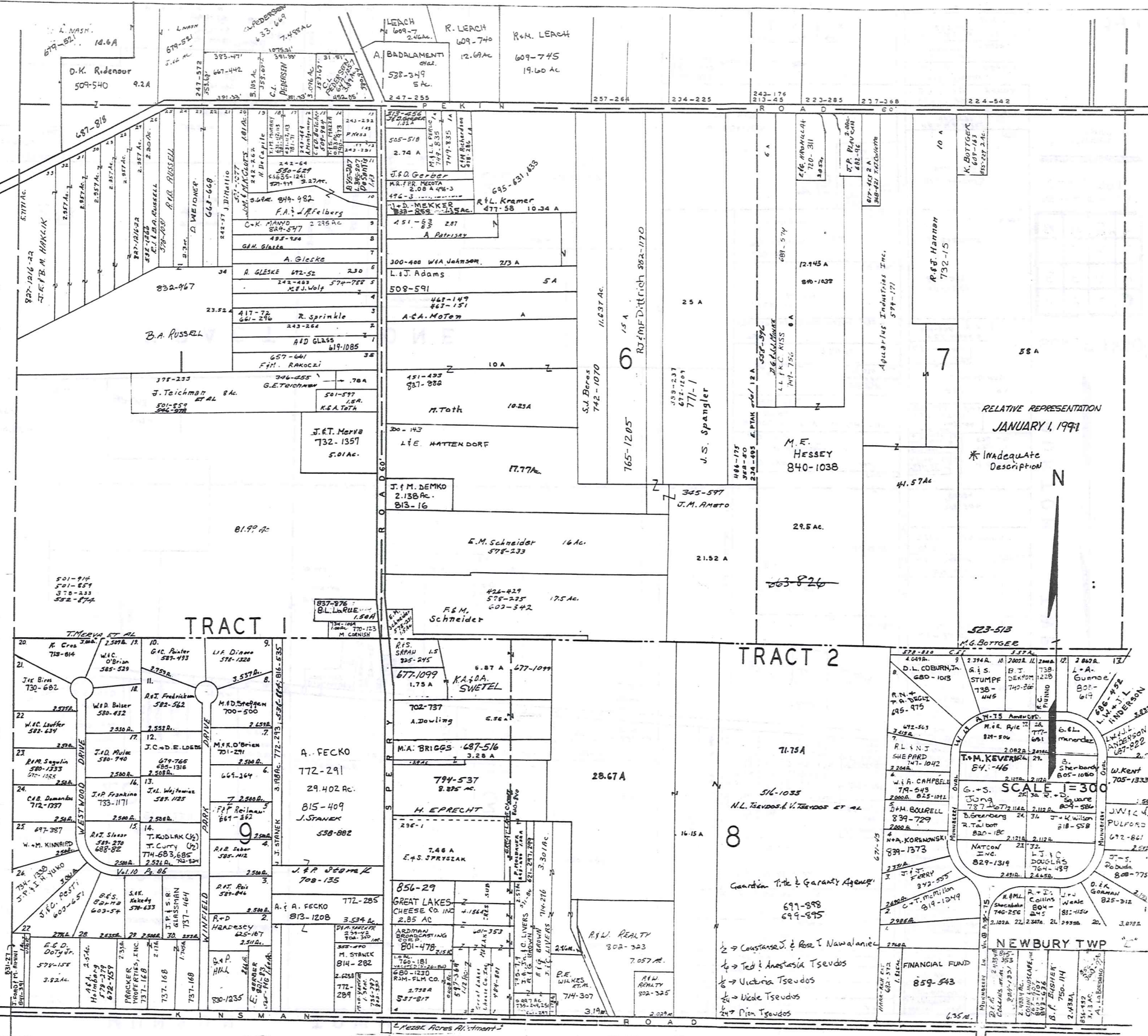
SCALE 1"=300'

A	B	C	D
E	F	G	H
I	J	K	L
M	N	O	P

NEWBURY TWP  
JAN 1, 1991

RELATIVE REPRESENTATION  
\* Inadequate description

R U S S E L L T O W N S H I P



RELATIVE REPRESENTATION  
JANUARY 1, 1991

\* Inadequate  
Description



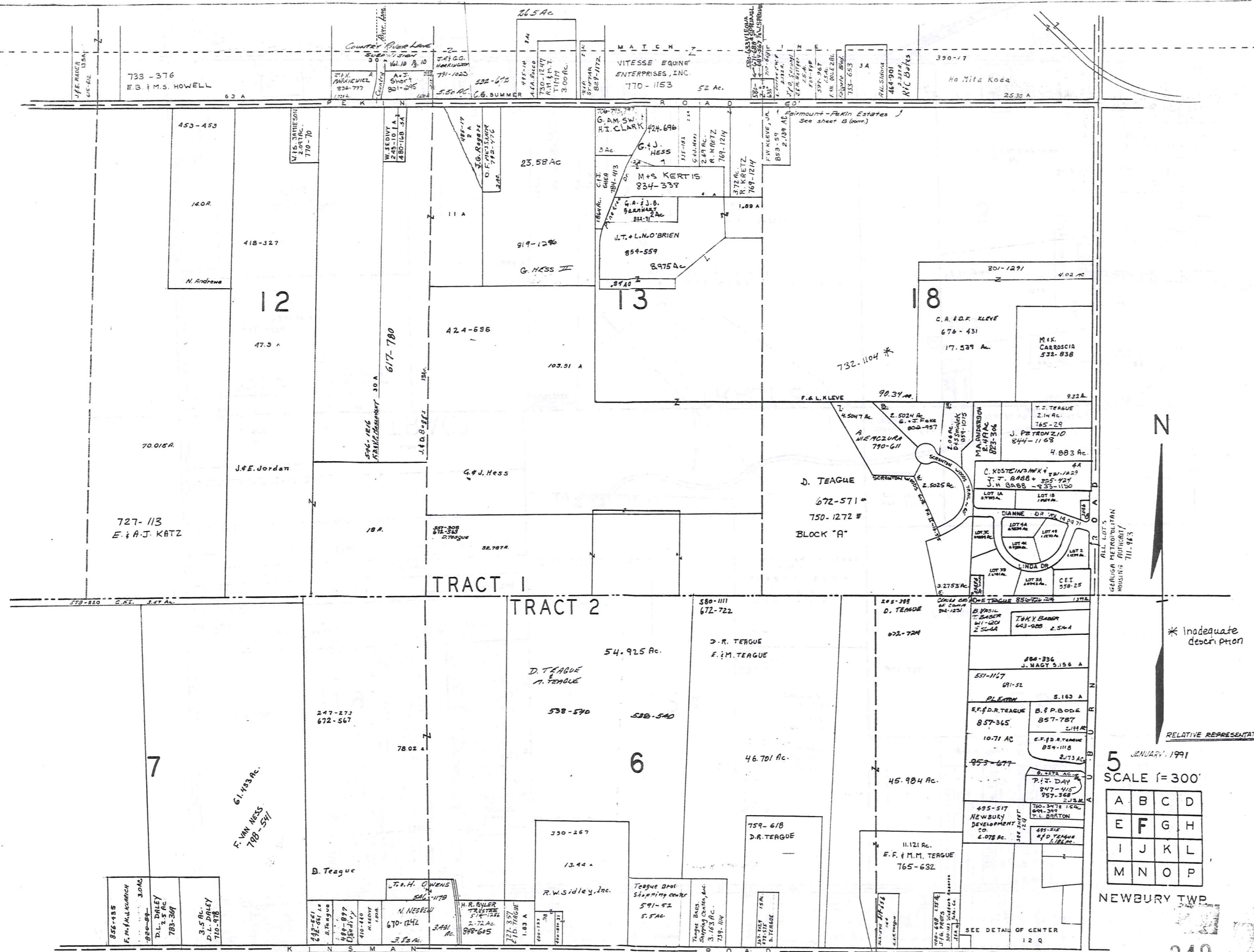
SCALE 1" = 300'

NEWBURY TWP

Guardian Title & Guaranty Agency  
 699-898  
 699-895

FINANCIAL FUND  
859-543

Leasehold Acres Agreement



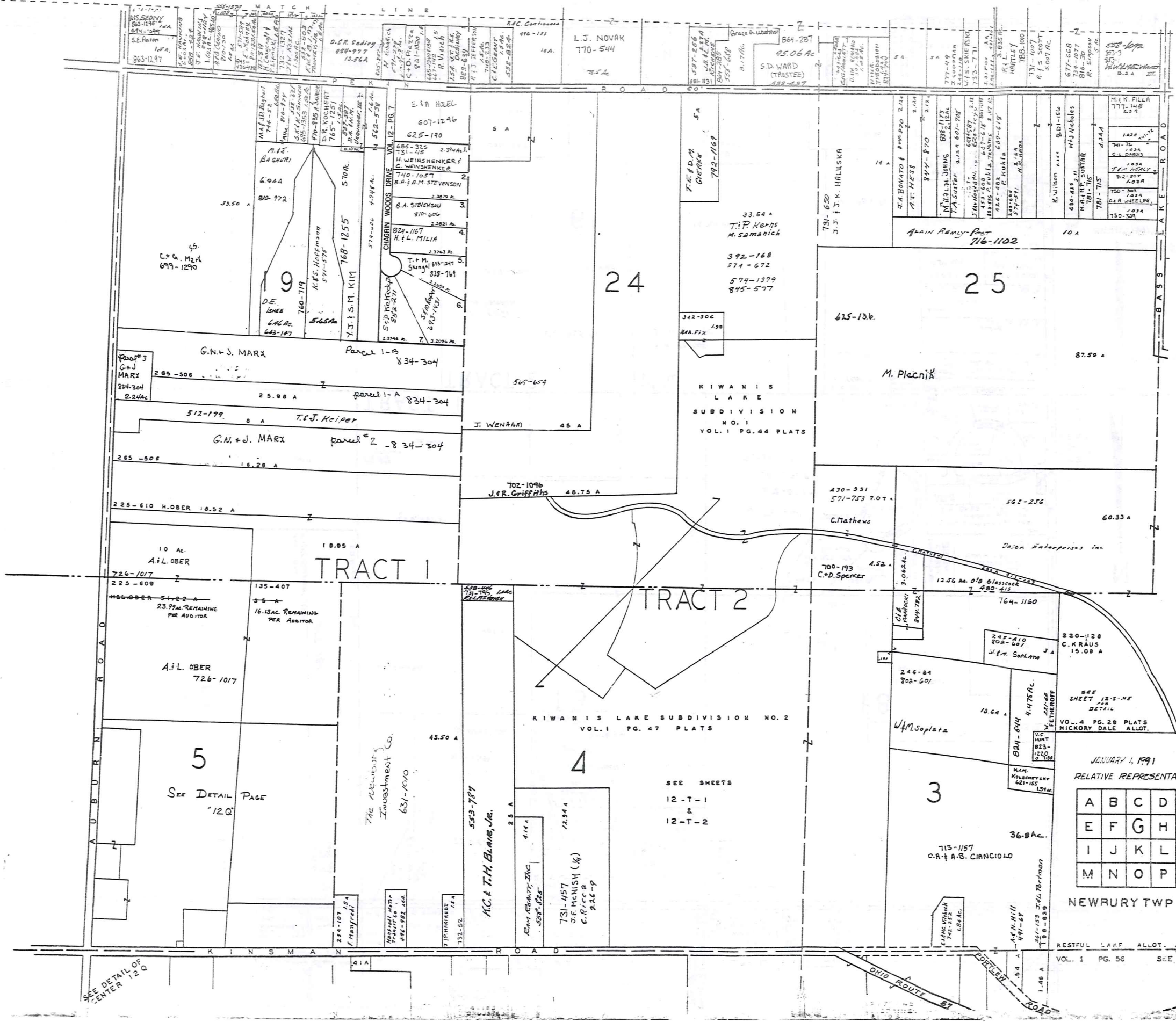
\* Inadequate description

RELATIVE REPRESENTATION

5 JANUARY, 1991  
SCALE 1" = 300'

A	B	C	D
E	F	G	H
I	J	K	L
M	N	O	P

NEWBURY TWP



SCALE 1"=300'

JANUARY 4, 1991  
RELATIVE REPRESENTATION

A	B	C	D
E	F	G	H
I	J	K	L
M	N	O	P

\* Inadequate description

NEWBURY TWP

RESTFUL LANE ALLOT.  
VOL. 1 PG. 56 SEE SHEET 12-5

SEE DETAIL OF CENTER 12-0

SEE SHEETS  
12-T-1  
&  
12-T-2

SEE DETAIL PAGE  
'120'

The Newbury  
Investment Co.  
631-1000

K.C. & T.M. Blain, Jr.  
553-787

731-457  
J.F. MONISH (M)  
C.R. COB  
236-9

713-1157  
O.A. & A.S. CIANCIOLO

621-155  
154 AC

SEE SHEET 12-5-14  
DETAIL  
VOL. 4 PG. 28 PLATS  
NICKORY DALE ALLOT.

W.M. Soplatz

246-84  
802-601

246-810  
802-601  
W.M. Soplatz

12.56 ac. 0.8 acre code  
7-480-413

700-193  
C.D. Spencer

430-331  
571-753 7.07 A  
C. Mathews

625-136  
M. Placnik

KIWANIS  
LAKE  
SUBDIVISION  
NO. 1  
VOL. 1 PG. 44 PLATS

33.64 A  
T.P. Kerpis  
M. Samanich  
392-168  
374-672  
574-1379  
845-577

24

25

ALAN Remy Post  
716-1102

731-630  
J.J. K. HALUSKA

T.F. DODD  
CHRYNE  
792-1169

CHAGRIN WOODS DRIVE  
VOL. 12 - PG. 7

686-325  
751-415  
M. WEINSHENKER  
&  
M. WEINSHENKER  
740-1057  
R.A. & M. STEVENSON  
2-3619 A  
B.A. STEVENSON  
810-606  
824-1167  
R.L. MILIA  
2-3763 A  
T. & M. SANGH  
813-161  
5-3080 A  
890-1431

M.I.S. BACHINI  
744-83  
6944  
810-972  
33.50 A  
5.0 A  
699-1290  
L.G. M2R

Panel #3  
G.N. & J. MARX  
834-304  
2.24 AC

265-508

512-179  
8 A  
T.E.J. Keiper

265-506  
18.28 A

225-610  
H. OBER  
10.52 A

10 AC  
A.L. OBER

726-1017  
225-609

135-407  
35 A  
16.13 AC REMAINING  
PER AUDITOR

10 AC  
A.L. OBER

726-1017  
225-609

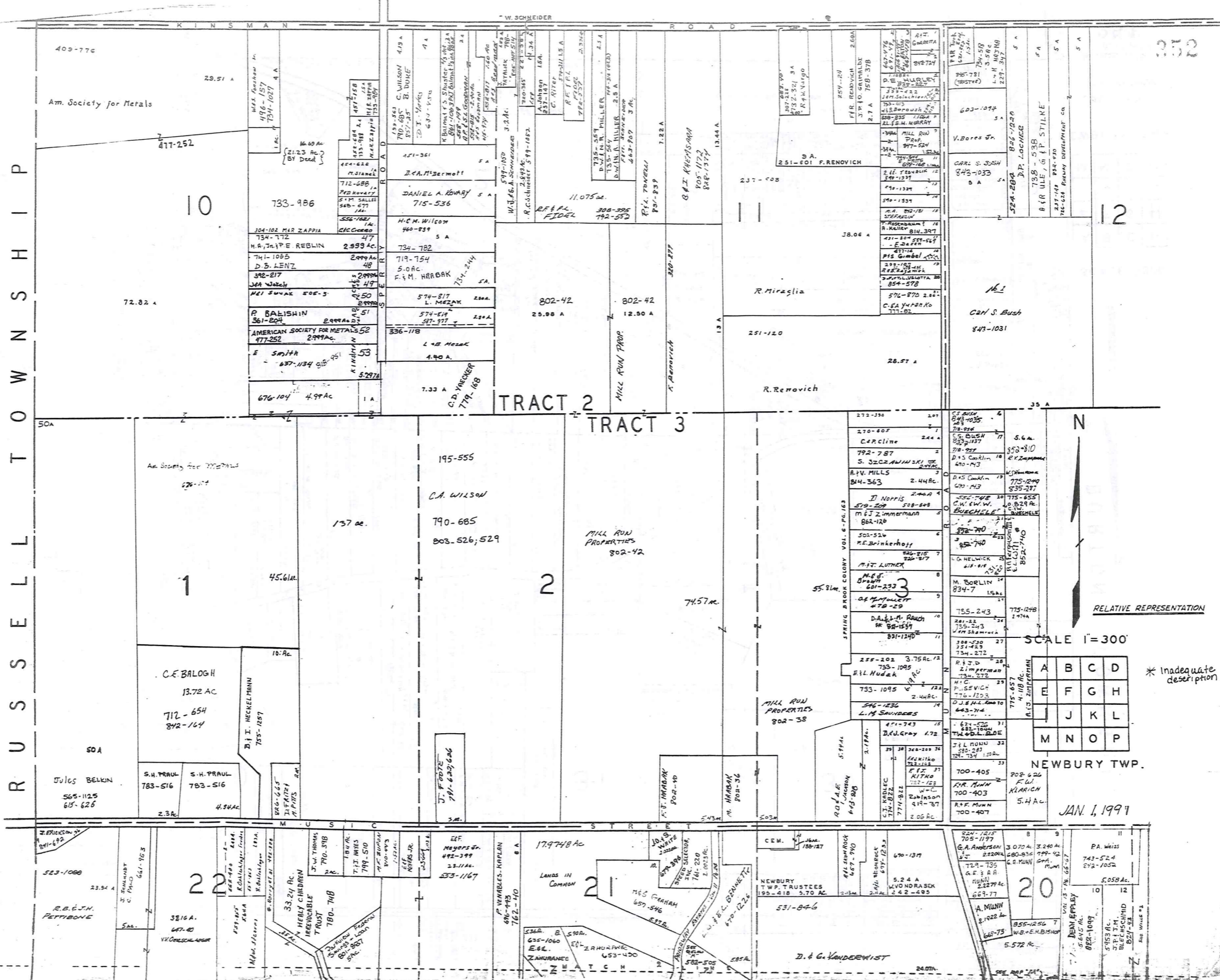
23-97 AC REMAINING  
PER AUDITOR

23-97 AC REMAINING  
PER AUDITOR

23-97 AC REMAINING  
PER AUDITOR



R U S S E L L T O W N S H I P



252

TRACT 2

TRACT 3

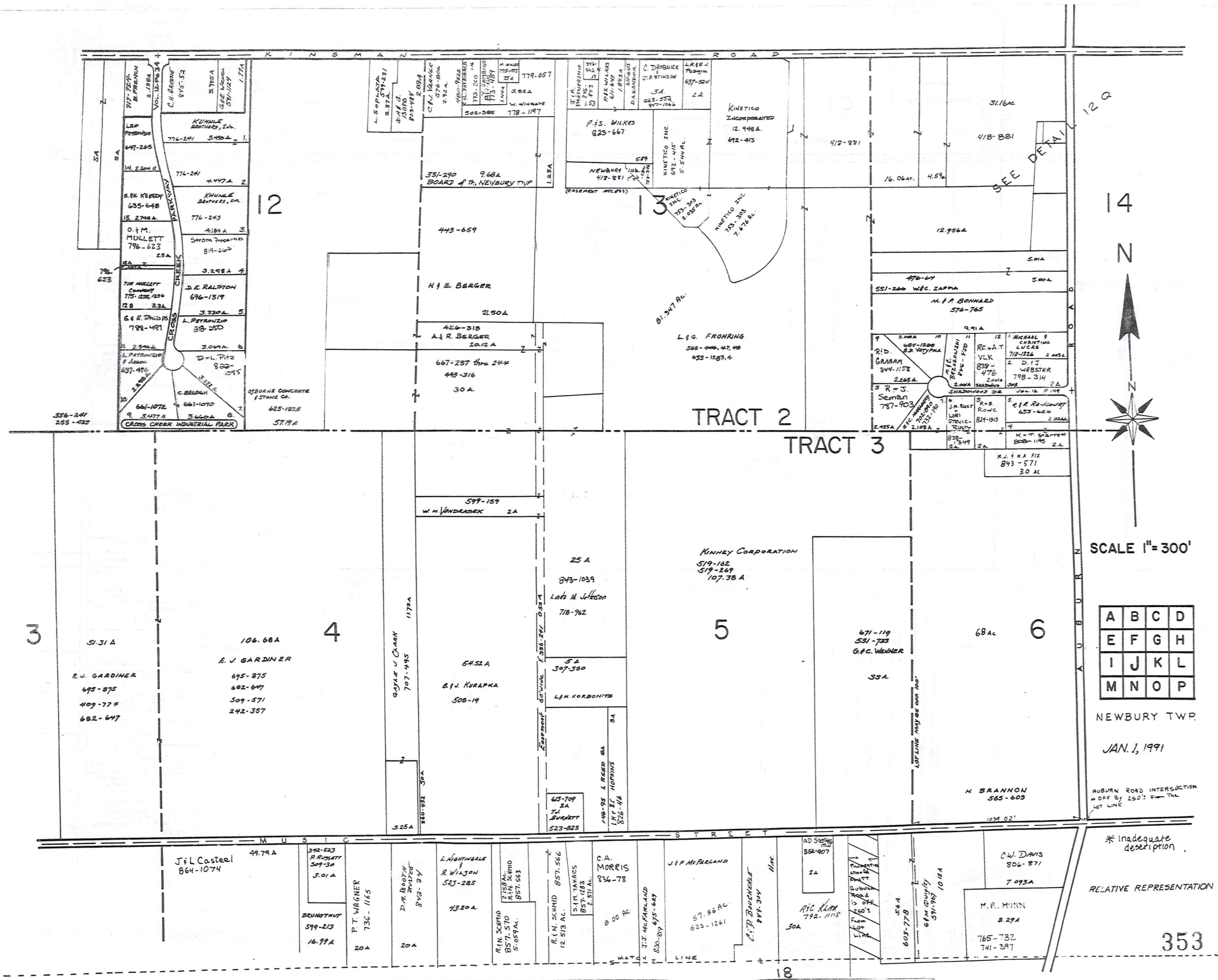


SCALE 1"=300'

\* Inadequate description

NEWBURY TWP.

JAN. 1, 1997



SCALE 1"=300'

A	B	C	D
E	F	G	H
I	J	K	L
M	N	O	P

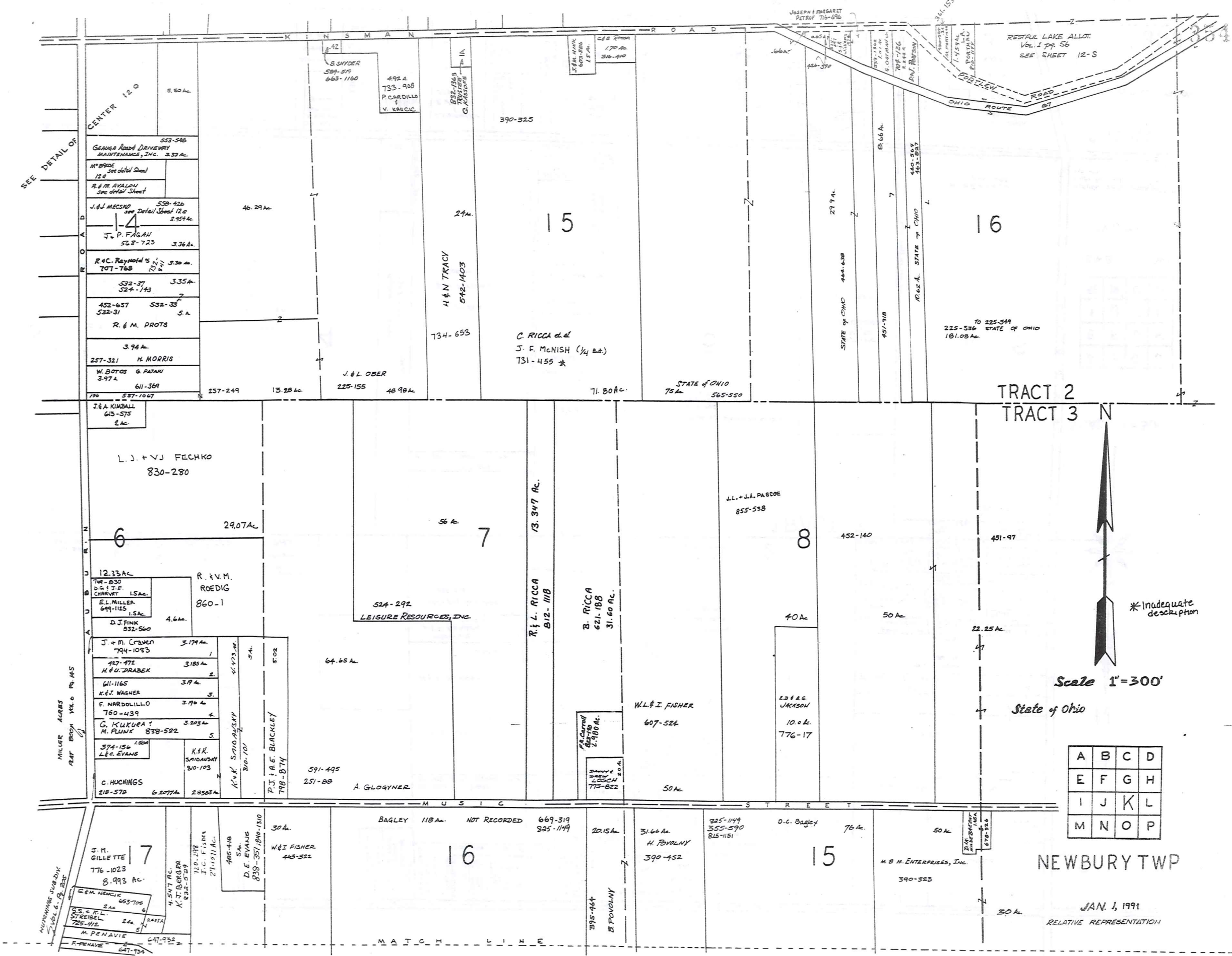
NEWBURY TWP.

JAN. 1, 1991

AUBURN ROAD INTERSECTION  
is OFF BY 250' FROM THE  
LOT LINE

\* Inadequate  
description

RELATIVE REPRESENTATION



SEE DETAIL OF

CENTER 12.0

5.50 Ac.  
 GARUDA ROAD DRIVEWAY  
 MAINTENANCE, INC. 2.33 Ac.  
 M. BRIDE  
 R. & M. RYALON  
 J. & J. MECSHO  
 J. P. FAGAN  
 R. C. REYNOLDS  
 532-37  
 532-31  
 R. & M. PROTS  
 3.94 Ac.  
 257-321 H. MORRIS  
 W. BOTOS G. PATANI  
 3.97 Ac.  
 611-369  
 537-1067  
 257-249 13.28 Ac.

J. & A. KIMBALL  
 613-575  
 2 Ac.

L. J. + V. J. FECHKO  
 830-280

6 29.07 Ac.

12.33 Ac.  
 R. & V. M. ROEDIG  
 860-1  
 4.6 Ac.  
 D. J. FINK  
 532-560

J. + M. CRAWEN  
 794-1083  
 457-472  
 K. & U. DRABEK  
 611-1165  
 K. & J. WAGNER  
 F. NARDOLILLO  
 760-439  
 G. KUKURA  
 M. PLUNK  
 838-522  
 374-156  
 L. & C. EVANS  
 C. HUCHINGS  
 218-578  
 6.2077 Ac.  
 2.9383 Ac.

J. M. GILLETTE  
 776-1023  
 8.993 Ac.  
 S. M. NEMICK  
 663-706  
 2 Ac.  
 S. S. & K. L. STREIBEL  
 725-411  
 2 Ac.  
 M. PENAVIE  
 647-932  
 R. PENAVE  
 647-934

B. SHYDER  
 589-579  
 663-1160  
 492 A  
 733-908  
 P. CARDILLO  
 V. KARICIC  
 46.29 Ac.  
 24 Ac.  
 H. & N. TRACY  
 542-1403  
 734-653  
 J. & L. OBER  
 225-155  
 48.98 Ac.

7 56 Ac.

524-292  
 LEISURE RESOURCES, INC.

7 13.347 Ac.

64.65 Ac.  
 591-495  
 251-88  
 A. GLOGNYER

W. & I. FISHER  
 463-322  
 30 Ac.

J. M. GILLETTE  
 776-1023  
 8.993 Ac.  
 S. M. NEMICK  
 663-706  
 2 Ac.  
 S. S. & K. L. STREIBEL  
 725-411  
 2 Ac.  
 M. PENAVIE  
 647-932  
 R. PENAVE  
 647-934

390-325  
 71.80 Ac.  
 STATE OF OHIO  
 75 Ac.  
 565-550

8 40 Ac.

452-140

8 50 Ac.

431 Ac.  
 JACKSON  
 10.0 Ac.  
 776-17

W. & I. FISHER  
 607-524  
 50 Ac.

31.66 Ac.  
 H. POVOLNY  
 390-452  
 20.15 Ac.  
 B. POVOLNY

STATE OF OHIO  
 444-638  
 29.9 Ac.  
 457-918  
 7  
 440-849  
 183-887  
 162 Ac.  
 STATE OF OHIO

9 22.25 Ac.

451-97

9 50 Ac.

607-524

669-319  
 325-1149  
 20.15 Ac.  
 H. POVOLNY

325-149  
 355-570  
 815-1151  
 D. C. BAGLEY  
 76 Ac.  
 50 Ac.  
 M. B. M. ENTERPRISES, INC.  
 390-323

STATE OF OHIO  
 444-638  
 29.9 Ac.  
 457-918  
 7  
 440-849  
 183-887  
 162 Ac.  
 STATE OF OHIO

10 22.25 Ac.

451-97

10 50 Ac.

607-524

669-319  
 325-1149  
 20.15 Ac.  
 H. POVOLNY

325-149  
 355-570  
 815-1151  
 D. C. BAGLEY  
 76 Ac.  
 50 Ac.  
 M. B. M. ENTERPRISES, INC.  
 390-323

STATE OF OHIO  
 444-638  
 29.9 Ac.  
 457-918  
 7  
 440-849  
 183-887  
 162 Ac.  
 STATE OF OHIO

11 22.25 Ac.

451-97

11 50 Ac.

607-524

669-319  
 325-1149  
 20.15 Ac.  
 H. POVOLNY

325-149  
 355-570  
 815-1151  
 D. C. BAGLEY  
 76 Ac.  
 50 Ac.  
 M. B. M. ENTERPRISES, INC.  
 390-323

STATE OF OHIO  
 444-638  
 29.9 Ac.  
 457-918  
 7  
 440-849  
 183-887  
 162 Ac.  
 STATE OF OHIO

12 22.25 Ac.

451-97

12 50 Ac.

607-524

669-319  
 325-1149  
 20.15 Ac.  
 H. POVOLNY

325-149  
 355-570  
 815-1151  
 D. C. BAGLEY  
 76 Ac.  
 50 Ac.  
 M. B. M. ENTERPRISES, INC.  
 390-323

STATE OF OHIO  
 444-638  
 29.9 Ac.  
 457-918  
 7  
 440-849  
 183-887  
 162 Ac.  
 STATE OF OHIO

13 22.25 Ac.

451-97

13 50 Ac.

607-524

669-319  
 325-1149  
 20.15 Ac.  
 H. POVOLNY

325-149  
 355-570  
 815-1151  
 D. C. BAGLEY  
 76 Ac.  
 50 Ac.  
 M. B. M. ENTERPRISES, INC.  
 390-323

STATE OF OHIO  
 444-638  
 29.9 Ac.  
 457-918  
 7  
 440-849  
 183-887  
 162 Ac.  
 STATE OF OHIO

14 22.25 Ac.

451-97

14 50 Ac.

607-524

669-319  
 325-1149  
 20.15 Ac.  
 H. POVOLNY

325-149  
 355-570  
 815-1151  
 D. C. BAGLEY  
 76 Ac.  
 50 Ac.  
 M. B. M. ENTERPRISES, INC.  
 390-323

TRACT 2  
 TRACT 3



\* Inadequate description

Scale 1" = 300'

State of Ohio

A	B	C	D
E	F	G	H
I	J	K	L
M	N	O	P

NEWBURY TWP

JAN. 1, 1991  
 RELATIVE REPRESENTATION

MUSIC STREET

MILLER ACRES  
 1947 BLDG VOL. 0 PG. 145

MURPHY SUBDIV  
 VOL. 6 PG. 205

RESTFUL LAKE ALLOT.  
 VOL. I PG. 56  
 SEE SHEET 12-S

OHIO ROUTE 87

STATE OF OHIO

STATE OF OHIO

STATE OF OHIO

STATE OF OHIO

STATE OF OHIO

STATE OF OHIO

STATE OF OHIO

STATE OF OHIO

STATE OF OHIO

STATE OF OHIO

STATE OF OHIO

STATE OF OHIO

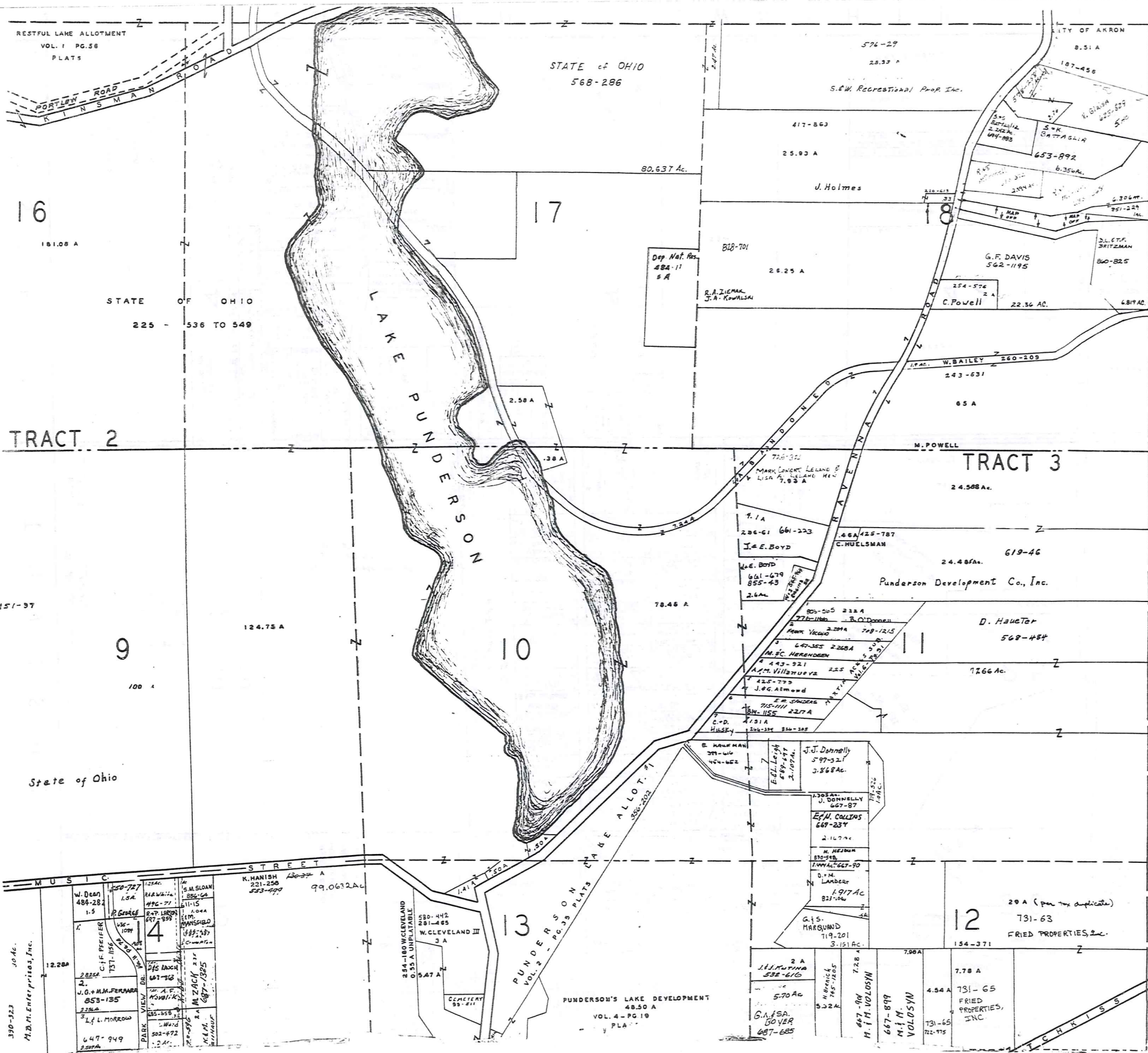
STATE OF OHIO

STATE OF OHIO

STATE OF OHIO

STATE OF OHIO

STATE OF OHIO



BURTON TWP.

SCALE 1" = 300'

RELATIVE REPRESENTATION

A	B	C	D
E	F	G	H
I	J	K	L
M	N	O	P

NEWBURY TWP.

JAN. 1, 1993

355

\* Inadequate description

RESTFUL LAKE ALLOTMENT  
VOL. 1 PG. 56  
PLATS

STATE OF OHIO  
568-286

16  
161.08 A

17

STATE OF OHIO  
225 - 536 TO 549

TRACT 2

TRACT 3

451-97

9

124.75 A

10

State of Ohio

390-323  
M.D.M. Enterprises, Inc.

W. Dean  
484-282  
1.5  
C.F. Pfeifer  
137-105  
2.228A  
J.G. + M.M. Ferguson  
853-135  
L.F. Morrow  
647-949  
2.200A

K. Hanish  
221-250  
253-597  
99.0632A  
S.M. Sloan  
886-64  
11-15  
R. George  
847-999  
M. ZACK  
687-1325  
K.M.  
687-1325

284-180 CLEVELAND  
0.55 A UNPLATABLE  
530-442  
841-465  
W. CLEVELAND III  
3 A  
CEMENTERY  
89-211

PUNDERSON LAKE ALLOT. #1  
380-202

PUNDERSON LAKE DEVELOPMENT  
48.50 A  
VOL. 4 - PG. 10  
PLAT

2 A  
L.H. MURINA  
532-610  
5.70 A  
G.A. ISA  
GOVER  
687-685

4.54 A  
731-65  
FRIED PROPERTIES, INC.

7.78 A  
731-65  
FRIED PROPERTIES, INC.

154-371  
12

29 A (per tax duplicate)  
731-63  
FRIED PROPERTIES, INC.

12

154-371

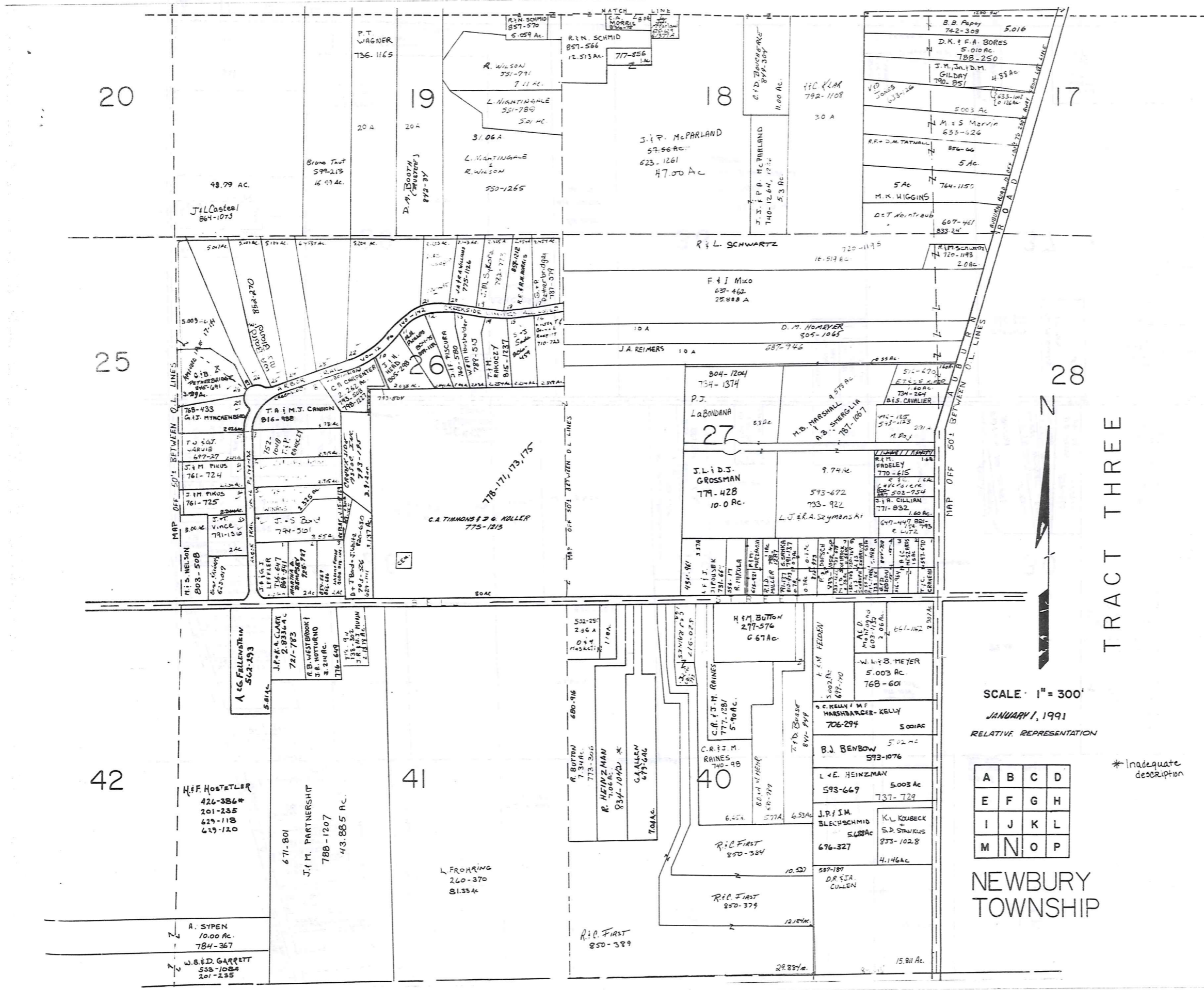
7.78 A

731-65

FRIED PROPERTIES, INC.

355





SCALE 1" = 300'  
 JANUARY 1, 1991  
 RELATIVE REPRESENTATION

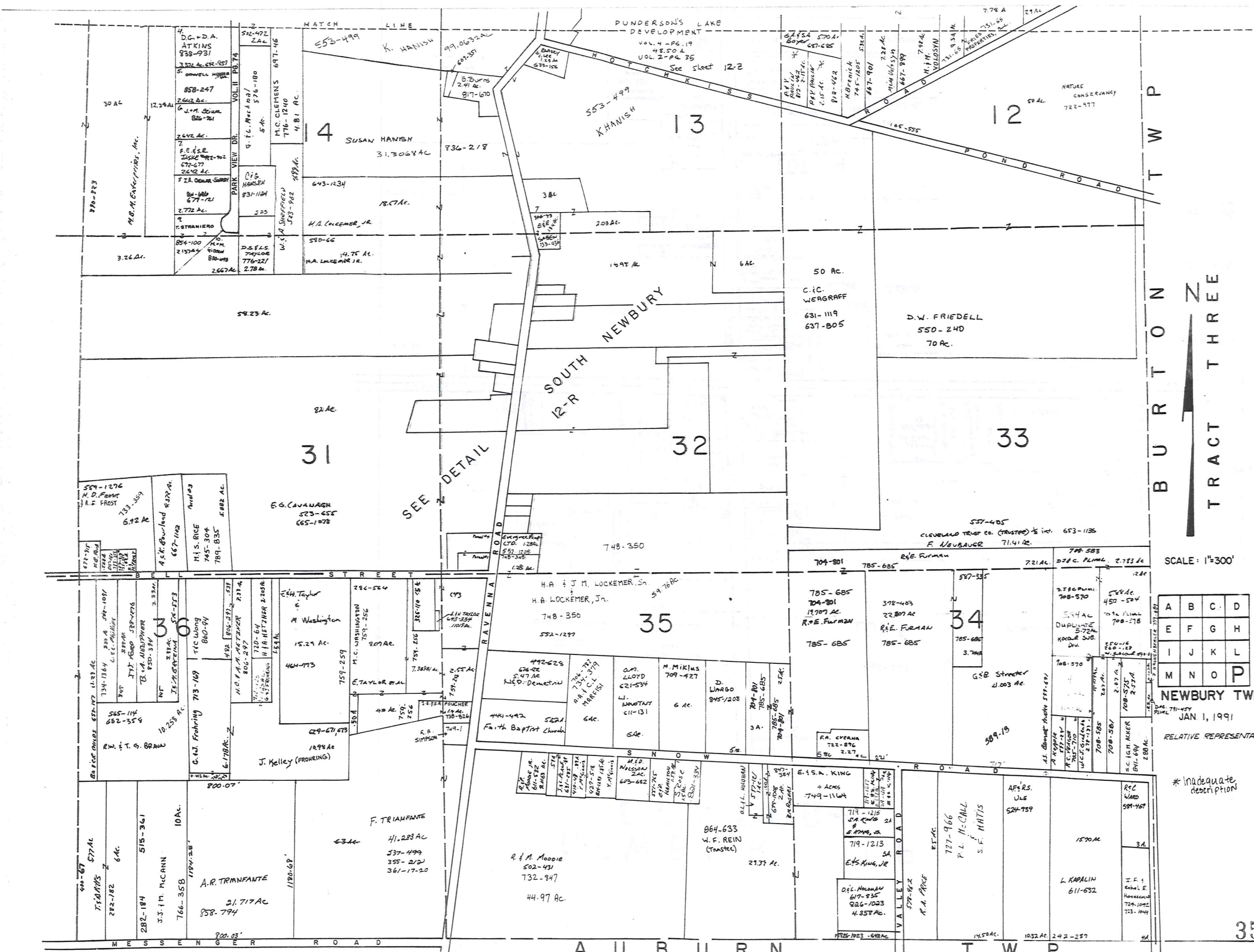
A	B	C	D
E	F	G	H
I	J	K	L
M	N	O	P

NEWBURY  
 TOWNSHIP

TRACT THREE

\* Inadequate description





BURTON TWP  
 TRACT THREE

SCALE: 1"=300'

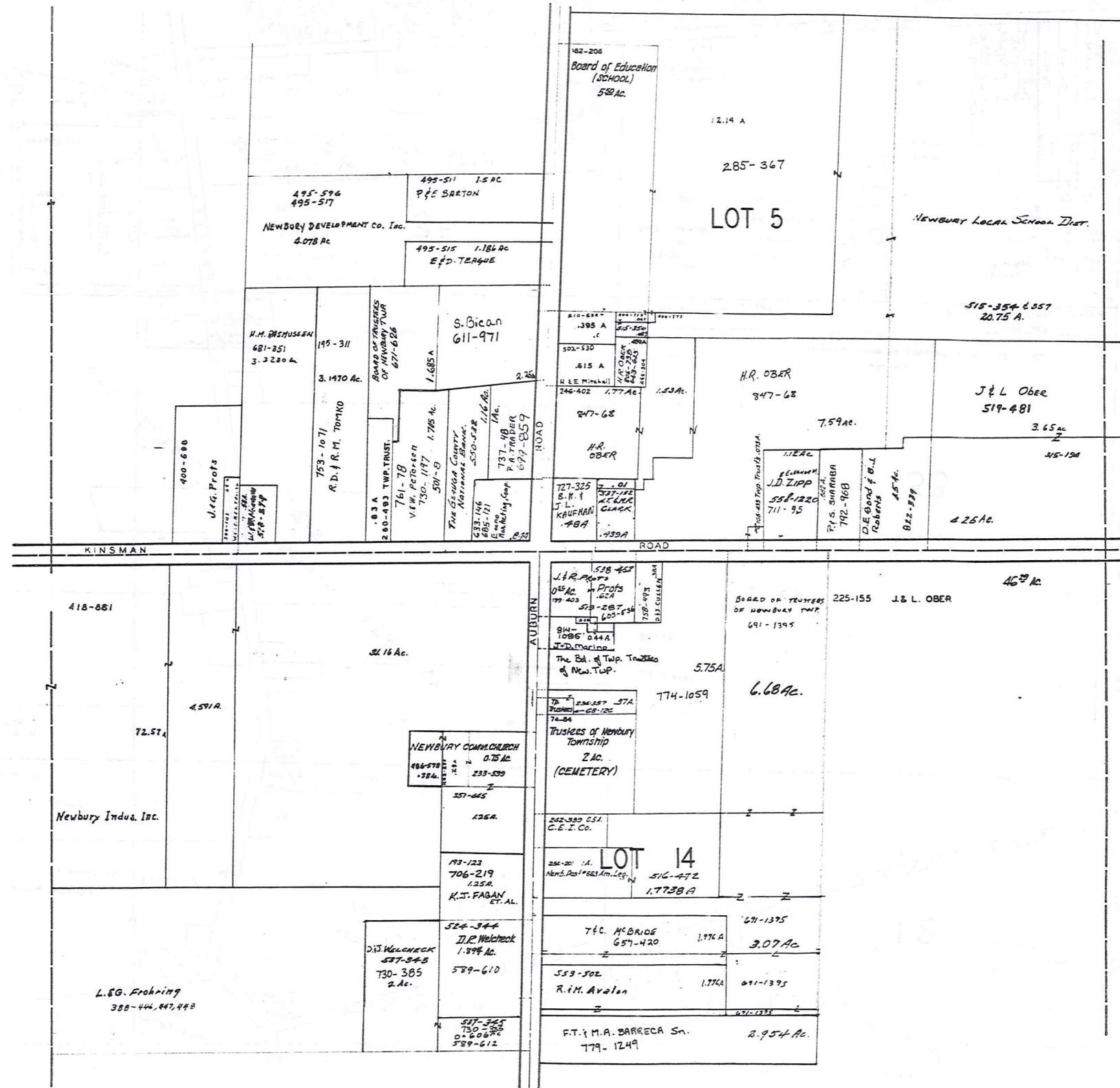
A	B	C	D
E	F	G	H
I	J	K	L
M	N	O	P

NEWBURY TWP  
 JAN 1, 1991

RELATIVE REPRESENTATION

\* Inadequate description

# NEWBURY T.P. CENTER



SCALE 1IN.=25CH.=165FT.

JAN 1, 1991  
RELATIVE REPRESENTATION

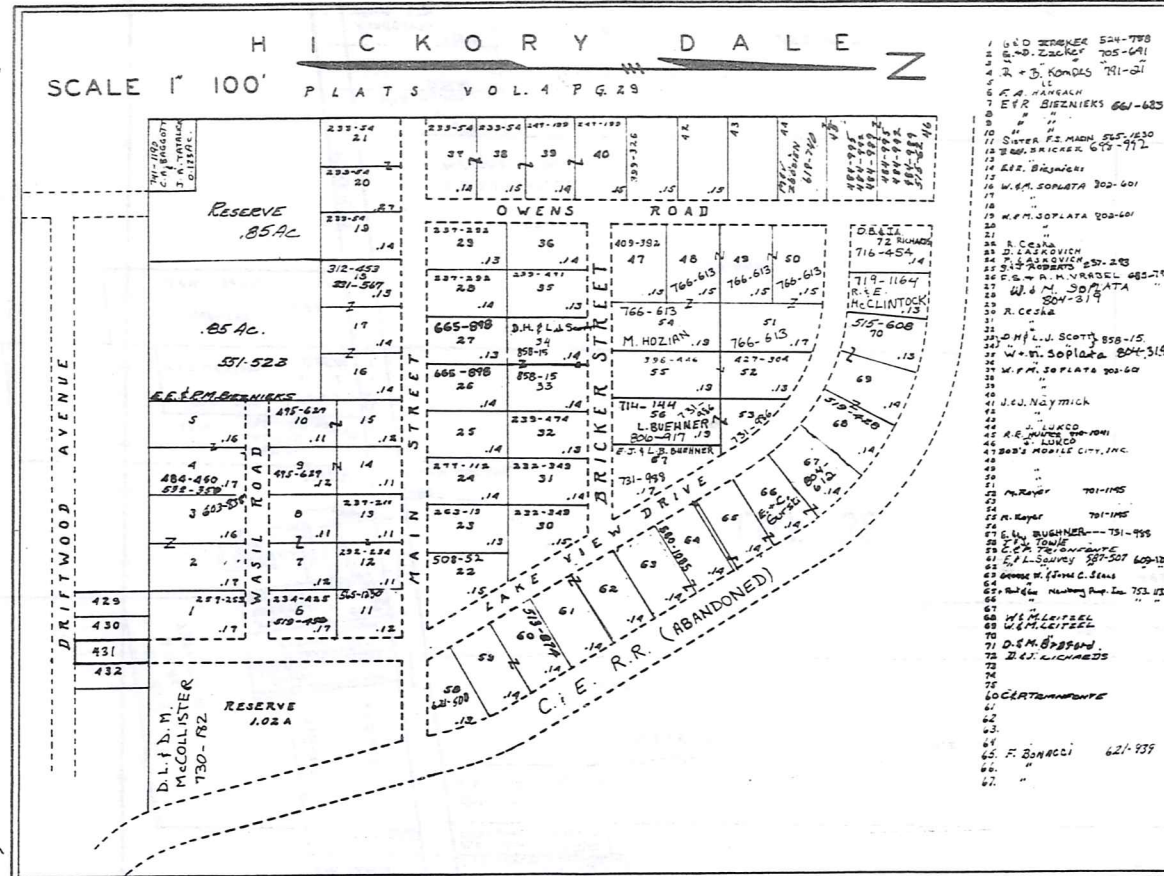
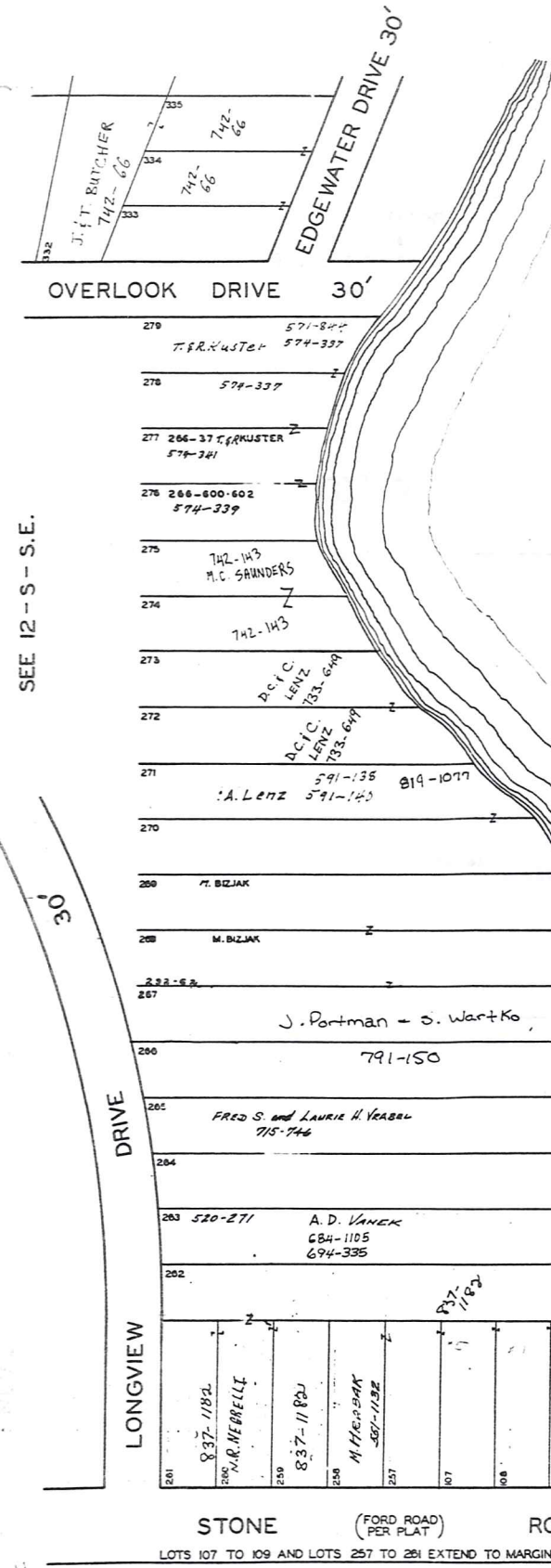
\* Inadequate description



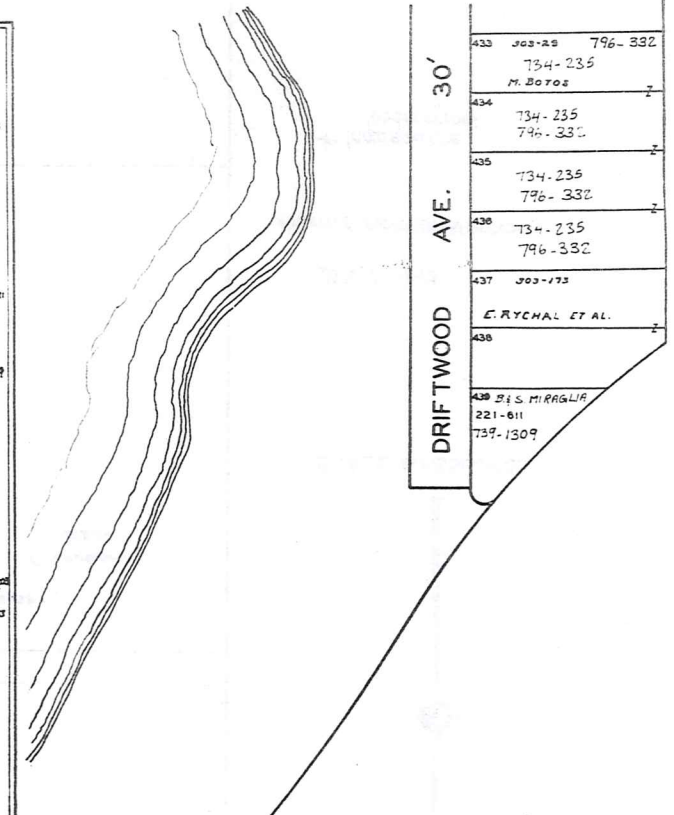
THE RELIANCE INVESTMENT CO'S  
RESTFUL LAKE ALLOTMENT

BEING PART OF ORIGINAL LOTS NOS. 3 & 16 OF TRACT 2 NEWBURY TOWNSHIP  
SEE 12 - S NW VOL. 1 PAGES 56 & 57 REC. OF PLATS

362



- 1. J. W. WALKER 524-778
- 2. J. W. WALKER 705-641
- 3. J. W. WALKER 711-01
- 4. J. W. WALKER 661-683
- 5. J. W. WALKER 651-1030
- 6. J. W. WALKER 679-772
- 7. J. W. WALKER 600-601
- 8. J. W. WALKER 600-601
- 9. J. W. WALKER 600-601
- 10. J. W. WALKER 600-601
- 11. J. W. WALKER 600-601
- 12. J. W. WALKER 600-601
- 13. J. W. WALKER 600-601
- 14. J. W. WALKER 600-601
- 15. J. W. WALKER 600-601
- 16. J. W. WALKER 600-601
- 17. J. W. WALKER 600-601
- 18. J. W. WALKER 600-601
- 19. J. W. WALKER 600-601
- 20. J. W. WALKER 600-601
- 21. J. W. WALKER 600-601
- 22. J. W. WALKER 600-601
- 23. J. W. WALKER 600-601
- 24. J. W. WALKER 600-601
- 25. J. W. WALKER 600-601
- 26. J. W. WALKER 600-601
- 27. J. W. WALKER 600-601
- 28. J. W. WALKER 600-601
- 29. J. W. WALKER 600-601
- 30. J. W. WALKER 600-601
- 31. J. W. WALKER 600-601
- 32. J. W. WALKER 600-601
- 33. J. W. WALKER 600-601
- 34. J. W. WALKER 600-601
- 35. J. W. WALKER 600-601
- 36. J. W. WALKER 600-601
- 37. J. W. WALKER 600-601
- 38. J. W. WALKER 600-601
- 39. J. W. WALKER 600-601
- 40. J. W. WALKER 600-601
- 41. J. W. WALKER 600-601
- 42. J. W. WALKER 600-601
- 43. J. W. WALKER 600-601
- 44. J. W. WALKER 600-601
- 45. J. W. WALKER 600-601
- 46. J. W. WALKER 600-601
- 47. J. W. WALKER 600-601
- 48. J. W. WALKER 600-601
- 49. J. W. WALKER 600-601
- 50. J. W. WALKER 600-601
- 51. J. W. WALKER 600-601
- 52. J. W. WALKER 600-601
- 53. J. W. WALKER 600-601
- 54. J. W. WALKER 600-601
- 55. J. W. WALKER 600-601
- 56. J. W. WALKER 600-601
- 57. J. W. WALKER 600-601
- 58. J. W. WALKER 600-601
- 59. J. W. WALKER 600-601
- 60. J. W. WALKER 600-601
- 61. J. W. WALKER 600-601
- 62. J. W. WALKER 600-601
- 63. J. W. WALKER 600-601
- 64. J. W. WALKER 600-601
- 65. J. W. WALKER 600-601
- 66. J. W. WALKER 600-601
- 67. J. W. WALKER 600-601
- 68. J. W. WALKER 600-601
- 69. J. W. WALKER 600-601
- 70. J. W. WALKER 600-601



RESTFUL LAKE

187-381, 382

SCALE 1 INCH = 40 FEET.



JAN. 1, 1993

RELATIVE REPRESENTATION

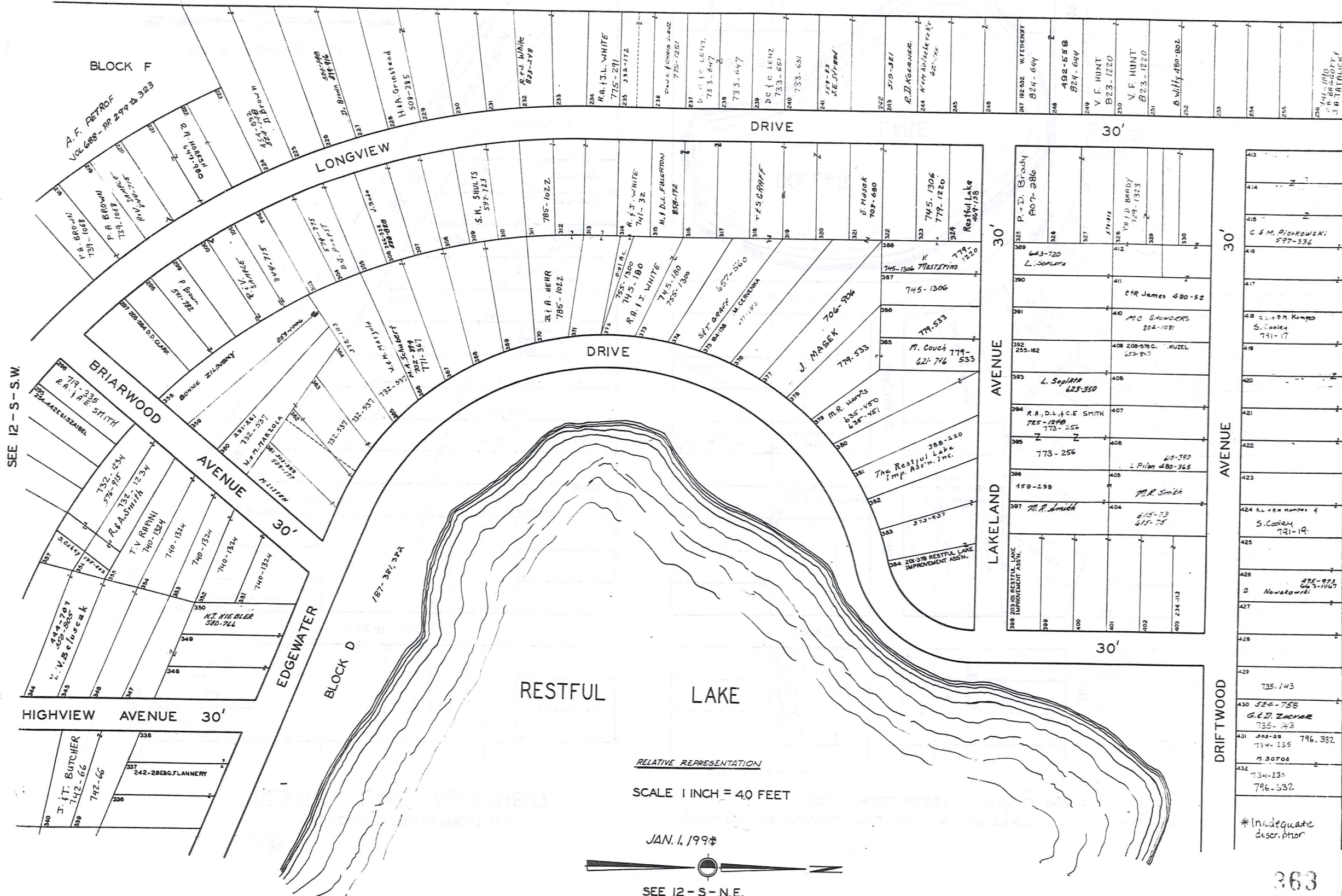
\* Inadequate description

STONE (FORD ROAD) ROAD 40' PER PLAT 60' PER RECORD  
LOTS 107 TO 109 AND LOTS 257 TO 261 EXTEND TO MARGIN OF 40' ROAD

12-S.N.E.

THE RELIANCE INVESTMENT CO'S  
RESTFUL LAKE ALLOTMENT

BEING PART OF ORIGINAL LOTS NOS. 3 & 16 OF TRACT 2 NEWBURY TOWNSHIP  
VOL. 1 PAGES 56 & 57 REC. OF PLATS



RELATIVE REPRESENTATION

SCALE 1 INCH = 40 FEET

JAN. 1, 1998

SEE 12 - S - N.E.

SEE 12 - S - S.W.

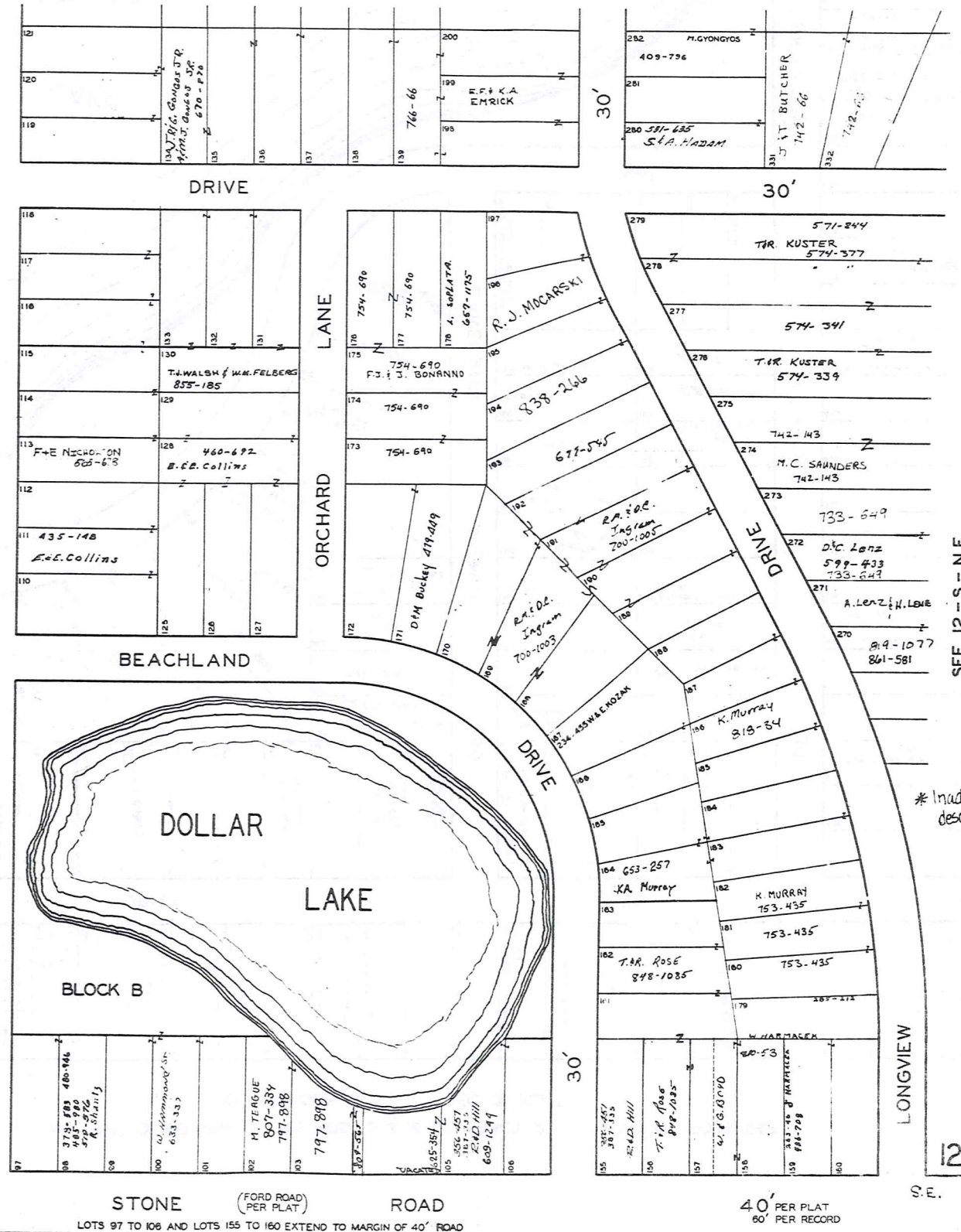
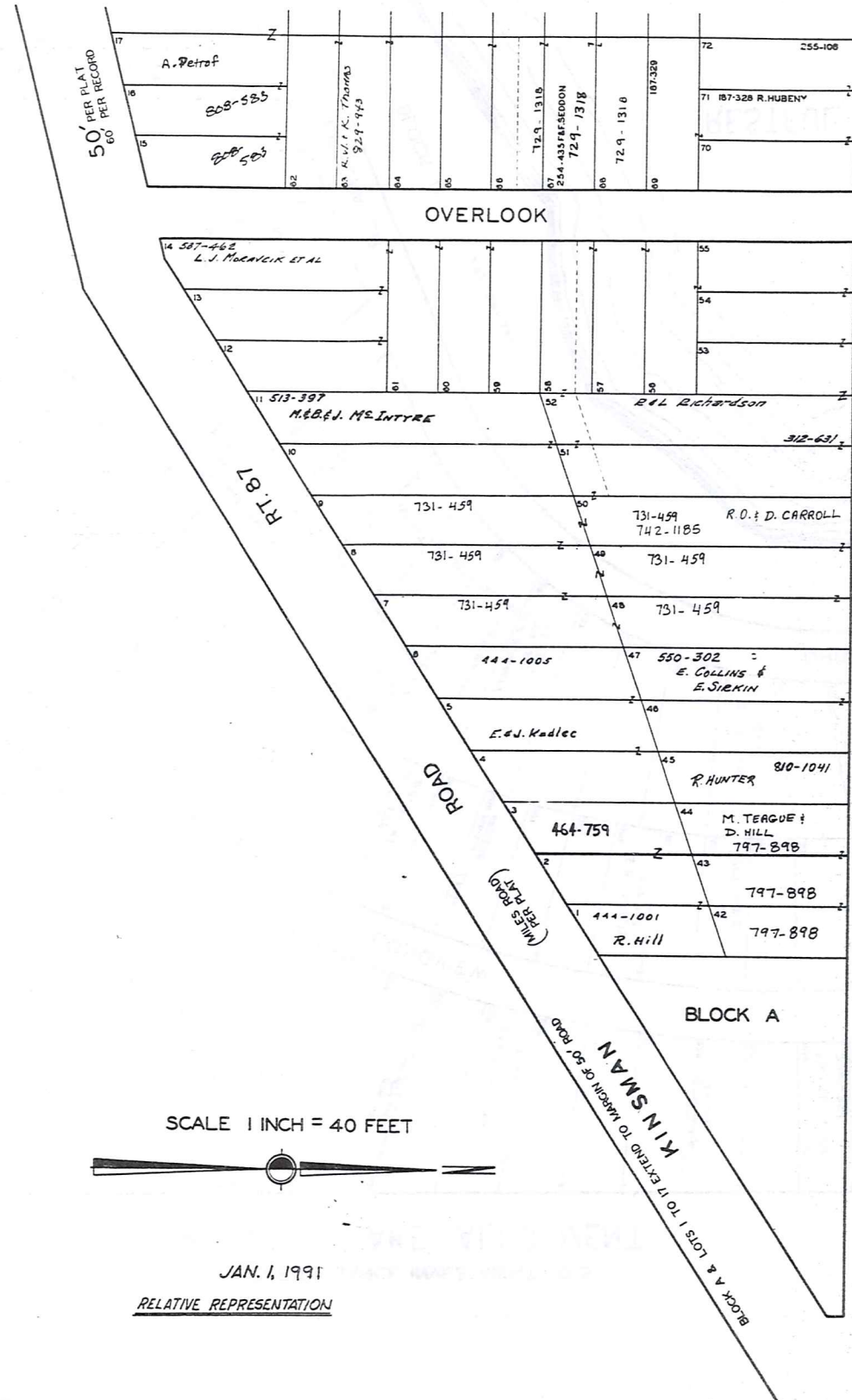
\* Inadequate  
descrip. prior

363  
12-S-N.W.

THE RELIANCE INVESTMENT CO'S  
RESTFUL LAKE ALLOTMENT

BEING PART OF ORIGINAL LOTS NOS. 3 & 16 OF TRACT 2 NEWBURY TOWNSHIP  
VOL. 1 PAGES 56 & 57 REC. OF PLATS

SEE 12 - S - S.W.



THE RELIANCE INVESTMENT CO'S  
RESTFUL LAKE ALLOTMENT

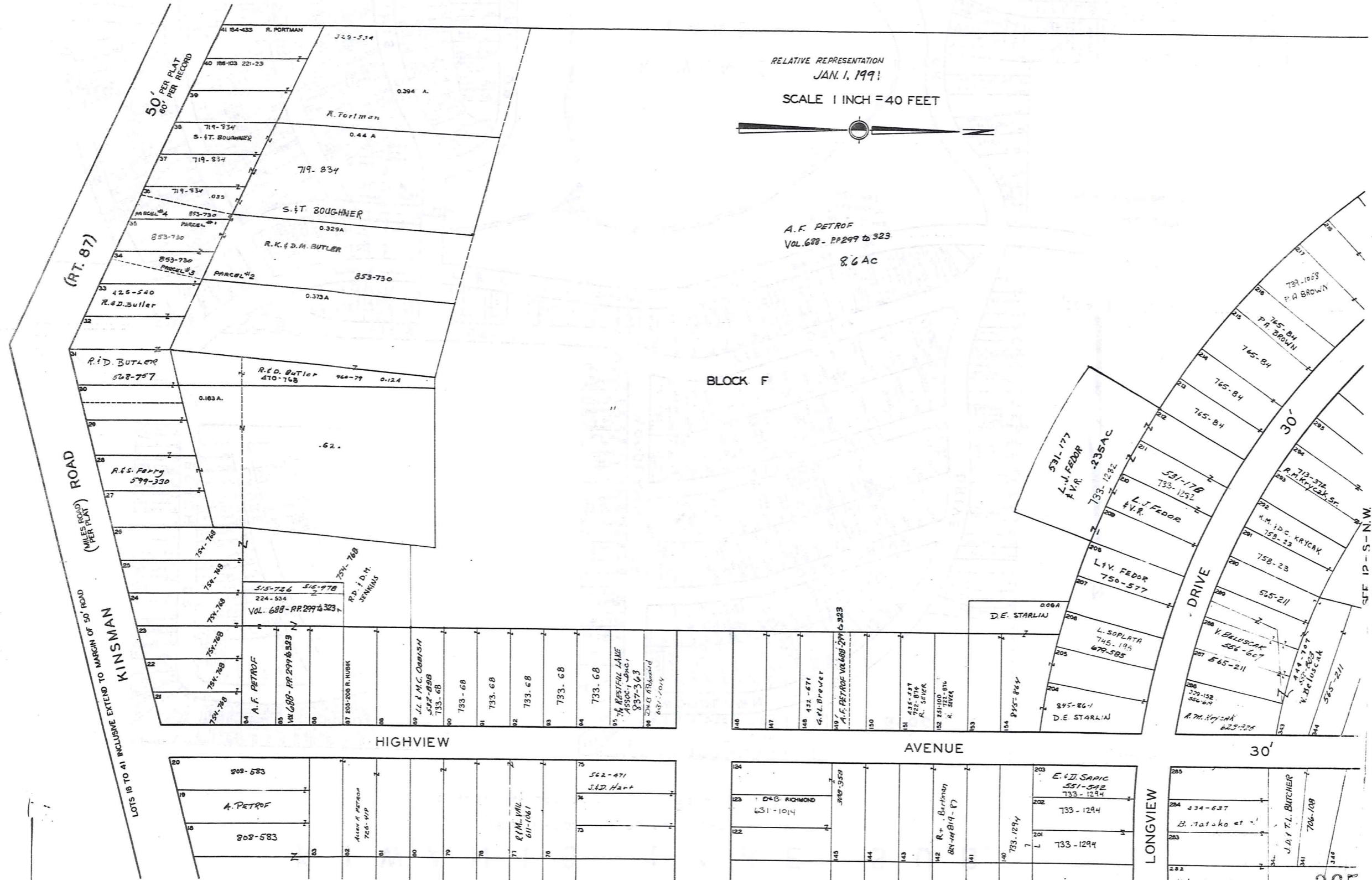
BEING PART OF ORIGINAL LOTS NOS. 3 & 16 OF TRACT 2 NEWBURY TOWNSHIP  
VOL. 1 PAGES 56 & 57 REC. OF PLATS

RELATIVE REPRESENTATION  
JAN. 1, 1991  
SCALE 1 INCH = 40 FEET



A.F. PETROF  
VOL. 688 - PP 299 & 323  
8.6 AC

BLOCK F



50' PER PLAT  
60' PER RECORD

(RT. 87)

KINSMAN ROAD  
(MILES ROAD) ROAD  
(PER PLAT)

LOTS 18 TO 41 INCLUSIVE EXTEND TO MARGIN OF 50' ROAD

SEE 12-S-S.E.

\* Inadequate description

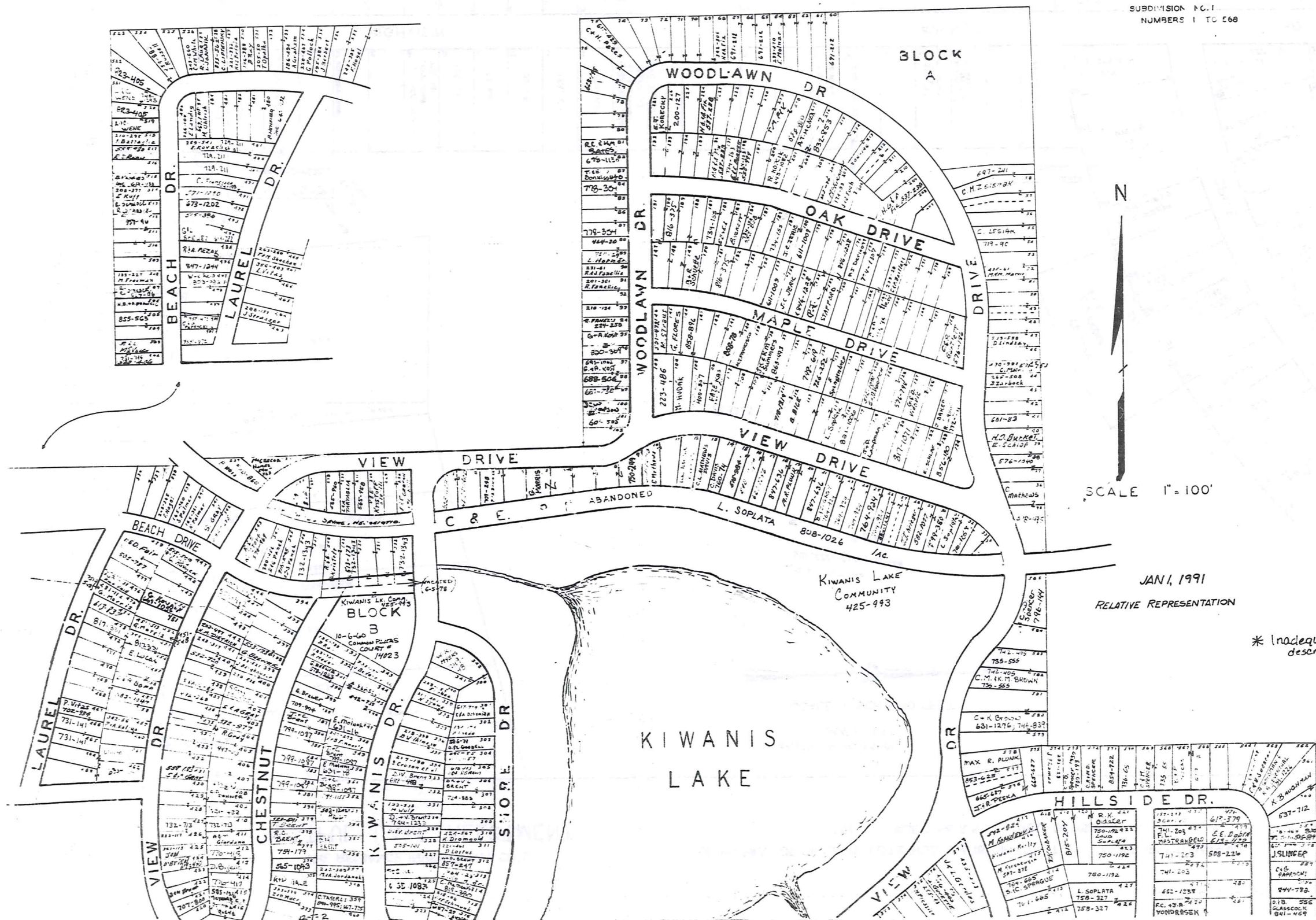
S.W. 365  
12-S

# KIWANIS LAKE SUB.

366

VOL. 1-PGS. 44 TO 49 PLATS  
NEWBURY TWP. LOT 24 TR. 1 & LOTS 3 & 4 TR. 2

SUBDIVISION NO. 1  
NUMBERS 1 TO 668



JAN. 1, 1991  
RELATIVE REPRESENTATION

\* Inadequate description

12-T-1



NOT CONSTRUCTED



SCALE 1" = 100'

\* Inadequate description

JAN 1, 1991

RELATIVE REPRESENTATION

**KIWANIS LAKE SUB**

VOL. 1 - PGS. 44 TO 49 PLATS

SUBDIVISION NO. 2

NUMBERS 1 TO 365

12-T-2

H. Hilger C. Ricca

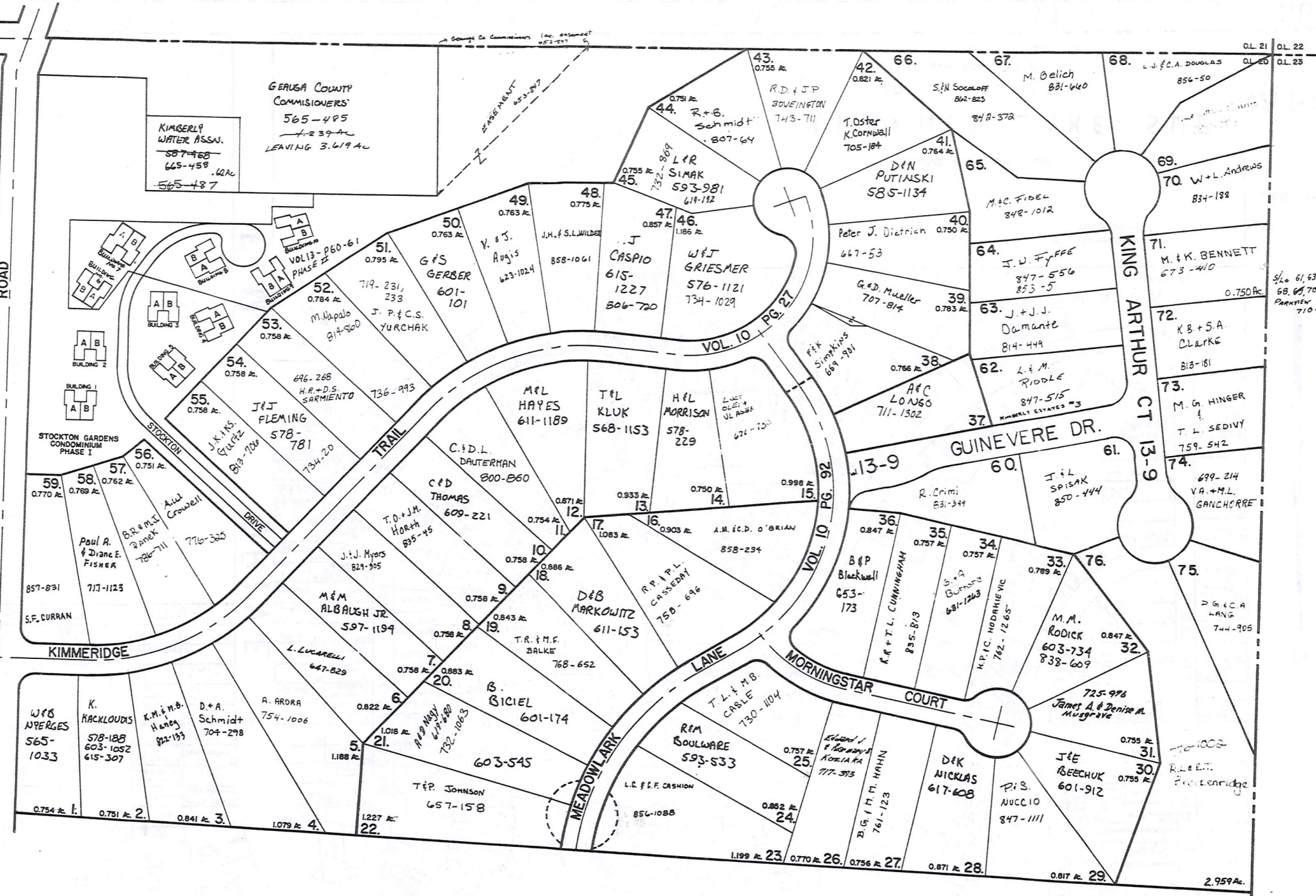
87

KINSMAN ROAD

87

367

- BUILDING 1  
A-M SEDIVY 816-1  
B-B MCFYAR 653-109
- BUILDING 2  
A-C BAYLEY 640-1261  
B-R FEEDBACK 647-620
- BUILDING 3  
691-444-DR. WJ TANUSKI  
B-W S VINCENT 643-624
- BUILDING 4  
A-L E LIXINS 760-429  
B-B JIM LIXINS 751-403
- BUILDING 5  
667-52 ALM CARLO + DC FELTON  
B-JAMES J SAJAN 751-870
- BUILDING 6  
A-B C BEHRENDT 755-570  
B-RE H R PIETRON 752-222
- BUILDING 7  
A-S SINGETON 801-257  
B-PAT DICKIN 657-422
- BUILDING 8  
A-H W RADER 739-1051  
B-C M SCHWANTS (AKUS) 839-422
- BUILDING 9  
A-V MAUCIC 854-779  
B-JOHN WENZ 667-762
- BUILDING 10  
745-130 A-H + M MOUZY  
B-J P SA MAW 851-1234



1/2 61, 63, 64, 65, 66,  
68, 69, 70, 72, 73, 75  
Penny Federal S/L Assn  
710-1234

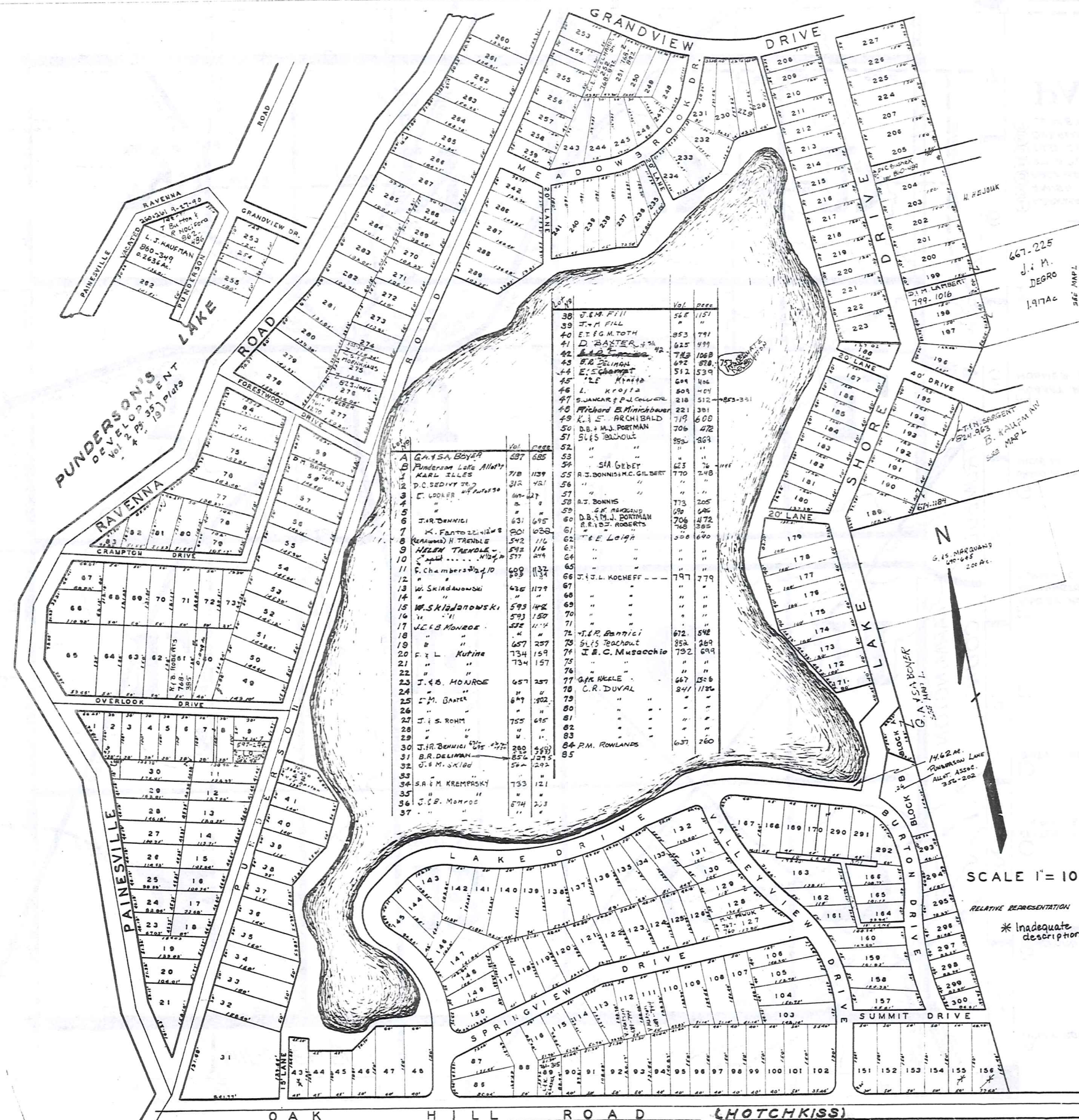
scale 1"=100'

JAN. 1, 1991  
RELATIVE REPRESENTATION



\* Inadequate description

# KIMBERLY ESTATES



Lot No.	Owner Name	Vol.	Page
38	J.M. FILL	548	1151
39	J.M. FILL	"	"
40	E.T. G. M. TOTH	853	791
41	D. BASTER	615	499
42	L. B. DELMAN	718	1069
43	B.R. DELMAN	692	878
44	E.S. GEBER	512	539
45	L.E. KINITE	694	146
46	L. KROFTA	604	404
47	S. JANKAR & P. COLLIER	218	512
48	Richard B. Minchew	221	301
49	K.E. ARCHIBALD	719	600
50	D.B. & M.J. PORTMAN	706	472
51	S.L.S. BOACHOUT	853	369
52	"	"	"
53	"	"	"
54	SIA GEBER	623	76
55	R.S. BONNIS & C. GILBERT	770	248
56	"	"	"
57	"	"	"
58	R.J. BONNIS	775	205
59	E.R. ROSSIGNOL	189	695
60	D.B. & M.J. PORTMAN	706	472
61	R.J. & J. ROBERTS	768	305
62	T.E. LOIGH	508	690
63	"	"	"
64	J.E. L. KOCHOFF	797	779
65	"	"	"
66	"	"	"
67	"	"	"
68	"	"	"
69	"	"	"
70	"	"	"
71	"	"	"
72	J.P. Santilli	672	542
73	S.L.S. BOACHOUT	853	269
74	J.E. C. Musacchio	732	699
75	"	"	"
76	"	"	"
77	GAY WELLE	667	255
78	C.R. DUVAL	847	1186
79	"	"	"
80	"	"	"
81	"	"	"
82	"	"	"
83	"	"	"
84	P.M. ROWLANDS	637	260
85	"	"	"

Lot No.	Owner Name	Vol.	Page	Lot No.	Owner Name	Vol.	Page
86	E.E. & K.E. LASICH	783	1138	199	D.M. LAMBERT	799	1010
87	"	"	"	200	H. H. LUDOK	505	105
88	"	"	"	201	"	"	"
89	LEAH L. LASICH	784	315	202	"	"	"
90	E.I.T. GEBER	850	911	203	"	"	"
91	"	"	"	204	E.V. COLLINS	667	68
92	"	"	"	205	D.C. BUSBEK	860	489
93	ANGELA George	331	358	206	"	"	"
94	ANGELA George	550	718	207	"	"	"
95	"	"	"	208	P. & A. Ogint	785	105
96	"	"	"	209	"	"	"
97	"	"	"	210	"	"	"
98	"	"	"	211	"	"	"
99	"	"	"	212	"	"	"
100	"	"	"	213	N. COLLINS	663	710
101	"	"	"	214	GRADY MULHAIN	843	924
102	"	"	"	215	"	"	"
103	"	"	"	216	G.L. MURPHY	"	"
104	"	"	"	217	L.M. & B.A. SANTILLO	643	216
105	"	"	"	218	Walter Heidman	255	591
106	"	"	"	219	E.M. BAWER	472	127
107	"	"	"	220	M. Andersen	815	73
108	J. PALIVODA	857	623	221	"	"	"
109	"	"	"	222	A.F. ST. ANTHONY	395	598
110	"	"	"	223	NIMROD (SEE 108)	"	"
111	R.L. MURPHY	809	1250	224	D.C. BUSBEK	860	489
112	"	"	"	225	CHRISTINE GIBBERT	709	192
113	PUNDERSON LAKE ALL ASS.	733	420	226	"	"	"
114	A.J. & P. SATANIK	731	255	227	"	"	"
115	"	"	"	228	R. T. FORT - SEE L. LANE	792	138
116	"	"	"	229	"	"	"
117	S.L. HORVATH	274	527	230	J.R. GRATTIWO	785	599
118	"	275	528	231	"	835	549
119	"	"	"	232	"	"	"
120	S.G. Downs	568	475	233	D.G. COLMAN et al.	794	847
121	E.D. Busbek	750	140	234	K.R. CLAESSEL	938	652
122	E.S. & D. Busbek	"	"	235	EVELYN & WESS	120	870
123	"	"	"	236	D. JIROUSEK	840	29
124	W.L. FUEGER	830	919	237	"	840	34
125	"	"	"	238	B. Kaufman	548	658
126	"	"	"	239	B. Kaufman	225	440
127	P. & K.L. VERCELLOTTI	770	922	240	"	225	440
128	"	"	"	241	B. Kaufman	700	1402
129	"	"	"	242	L.I. ARSENIK	864	529
130	W.M. KAUFMAN	703	146	243	GEORGE HOBBER	673	694
131	"	"	"	244	"	"	"
132	"	"	"	245	"	"	"
133	"	"	"	246	EVELYN CROSS	72	670
134	"	"	"	247	"	"	"
135	"	"	"	248	"	"	"
136	W.L. FUEGER	830	919	249	Y. DORIS J. NAWAKI C. D.	795	700
137	E.D. Busbek	750	140	250	"	"	"
138	EMER T. WICKERT	225	550	251	"	"	"
139	S.G. Downs	568	475	252	C.E. ENGLERDZ	120	867
140	K.J. M. CARLE	854	547	253	R.M. STEIN III	301	353
141	"	"	"	254	"	"	"
142	J.E.P. MORTON	574	308	255	E.F. CAISER	653	462
143	"	"	"	256	"	"	"
144	"	"	"	257	"	"	"
145	"	"	"	258	"	"	"
146	"	"	"	259	"	"	"
147	J.P. & P. MORTON	745	269	260	VACATED 9.27.90	"	180
148	Edwin A. Schultz	233	309	261	SEE PLAT	378	367
149	"	"	"	262	F.E.A. POORBAUGH	"	"
150	"	"	"	263	"	"	"
151	A. George	550	718	264	"	"	"
152	"	"	"	265	C. ANN. O'NEILL	722	1228
153	M.V. HAUERSTEIN	232	350	266	"	"	"
154	"	"	"	267	"	"	"
155	ROY RAKIN	812	762	268	S. MULLETT	617	344
156	"	"	"	269	S. MULLETT	617	342
157	E.M. HIBBOK	730	1066	270	M. FRITZ	815	634
158	"	"	"	271	"	"	"
159	KEAT ROSS	247	9012	272	Wm G. TAZELAAR	850	394
160	KEAT ROSS	249	901	273	"	"	"
161	R.O. DI SHUE	715	775	274	"	"	"
162	E.C. M. EDWARDS	715	1243	275	S.E. MOENKHAUS	823	1046
163	A.C. W. J. JURE	715	775	276	"	"	"
164	"	"	"	277	A. GEBER	857	121
165	"	"	"	278	Z. POTTERKA	857	121
166	D.C. M. SLAWKIS	773	1023	279	"	"	"
167	L. CIERR	800	7261	280	Wm G. TAZELAAR	860	121
168	"	"	"	281	"	"	"
169	"	"	"	282	"	"	"
170	"	"	"	283	M. FRITZ	815	634
171	R. Martell	480	594	284	"	"	"
172	"	"	"	285	Sam J. Mullett	587	357
173	R.M. Martell	800	407	286	L.I. ARSENIK	864	529
174	"	"	"	287	"	"	"
175	J. BARNES HOGA	725	712	288	"	"	"
176	"	"	"	289	L.I. ARSENIK	864	529
177	"	"	"	290	D.C. M. EDWARDS	715	1243
178	B.H. WEDLER	741	21	291	"	715	1243
179	"	"	"	292	"	"	"
180	C.S. & C. HOPSTETTER JR.	687	520	293	M. H. VOLOSYN	663	121
181	"	"	"	294	"	"	"
182	J. S. Vaccarino	378	296	295	"	"	"
183	"	440	272	296	"	"	"
184	W. Kozz	576	576	297	"	"	"
185	R. HUMR et al	508	901	298	"	"	"
186	M.E. WIDMER	883	592	299	"	"	"
187	T.J. Kracker	814	459	300	"	"	"
188	Wm & Mrs W. MacRILL	754	1084	"	"	"	"
189	J. SURMAN	797	1193	"	"	"	"
190	"	674	1184	"	"	"	"
191	"	611	1145	"	"	"	"
192	J.S. DONNELLY	589	697	"	"	"	"
193	E. L. LEIGH	589	697	"	"	"	"
194	T. N. SARGENT	824	963	"	"	"	"
195	"	"	"	"	"	"	"
196	"	"	"	"	"	"	"
197	D.M. LAMBERT	799	1016	"	"	"	"
198	D.M. LAMBERT	799	1016	"	"	"	"

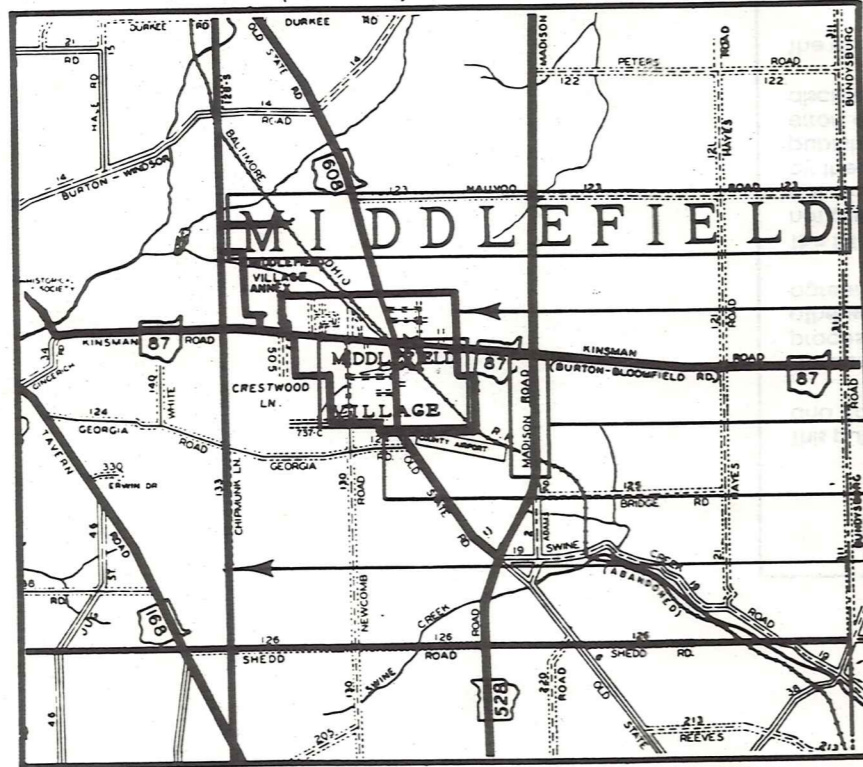
SCALE 1" = 100'  
 RELATIVE REPRESENTATION  
 \* Inadequate description

JAN. 1, 1994

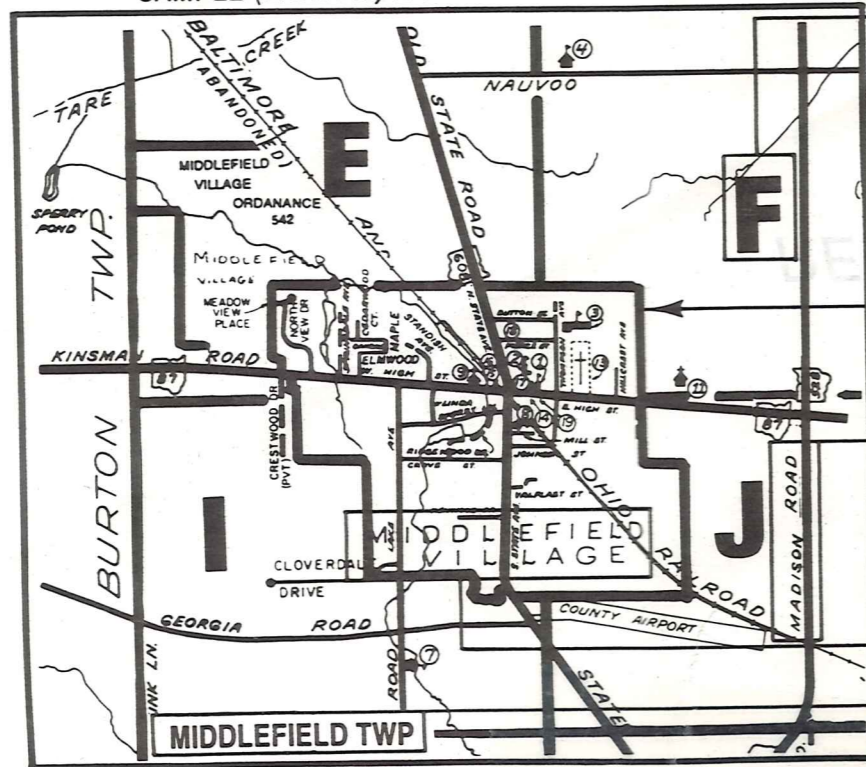
# Explanation and Use Sheet for Geauga County, Ohio

A

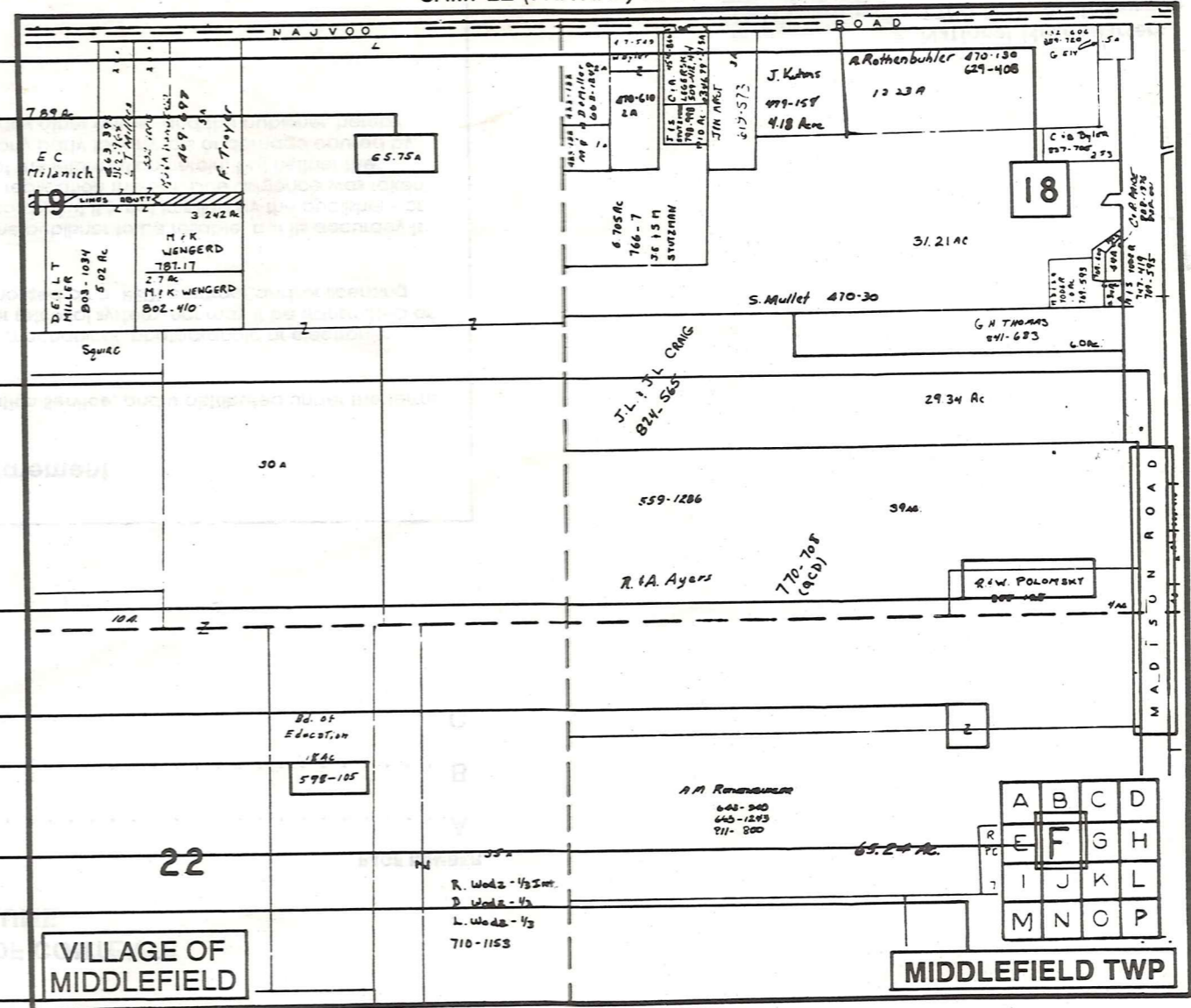
SAMPLE (PARTIAL) COUNTY INDEX MAP



SAMPLE (PARTIAL) MUNICIPALITY INDEX MAP



SAMPLE (PARTIAL) MAP PAGE



- Tract Lot Number
- Acreage
- Township Name
- Village Boundary
- Street Name
- Village Name
- Township Boundary
- Owners Name
- Denotes Continuous Ownership
- Deed Book & Page
- Map Page Number
- Township Name
- Village Name

- Village Boundary
- Street Name
- Village Name
- Township Name

### USE OF THE MAP VOLUME

1. LOCATE THE GENERAL AREA OF INTEREST ON THE COUNTY INDEX MAP AND NOTE THE MUNICIPALITY NAME (TOWNSHIP OR VILLAGE).
  2. REFER TO THE TABLE OF CONTENTS AND NOTE THE BEGINNING ATLAS PAGE NUMBER FOR THE MUNICIPALITY OF INTEREST.
  3. TURN TO THE PAGE INDICATED, ON THIS PAGE WILL APPEAR AN INDEX MAP FOR THAT MUNICIPALITY.
  4. LOCATE THE GENERAL AREA OF INTEREST AND NOTE THE MAP PAGE NUMBER. THIS MAY BE EITHER A LETTER OR A NUMBER.
  5. MAP PAGES ARE IN ALPHABETICAL (OR NUMERICAL) SEQUENCE FOLLOWING THE MUNICIPALITY INDEX MAP. FOLLOW SEQUENCE TO THE MAP PAGE INDICATED.
  6. LOCATE SPECIFIC PARCEL OF INTEREST AND NOTE THE DESIRED INFORMATION.
- NOTE: ON SOME MAPS YOU MAY BE REFERRED TO A DETAIL SHEET SHOWING AN ENLARGEMENT OF THE AREA. THESE MAPS ARE FOUND AT THE END OF THE REGULAR MAP PAGES IN EACH MUNICIPALITY IN EITHER ALPHABETICAL OR NUMERICAL SEQUENCE.
- NOTE: CHARDON VILLAGE HAS TITLE SHEETS. TO LOCATE OWNERS NAME, NOTE THE PARCEL NUMBER, REFER TO THE TITLE PAGE FOLLOWING THE MAP OF INTEREST, FOLLOW NUMERICAL SEQUENCE TO THE PARCEL NUMBER OF INTEREST AND NOTE THE DESIRED INFORMATION. IN ALL OTHER MUNICIPALITIES THE OWNERS NAME APPEARS ON THE MAP PAGE.